MASHPEE
ROUTE 151 CORRIDOR IMPROVEMENTS

STATE	FED. AID PROJ. NO.	SHEET NO.	TOTAL SHEETS
MA	-	1	25
PROJECT FILE NO.	607319		

CONSTRUCTION PLAN
PART 1 OF 25

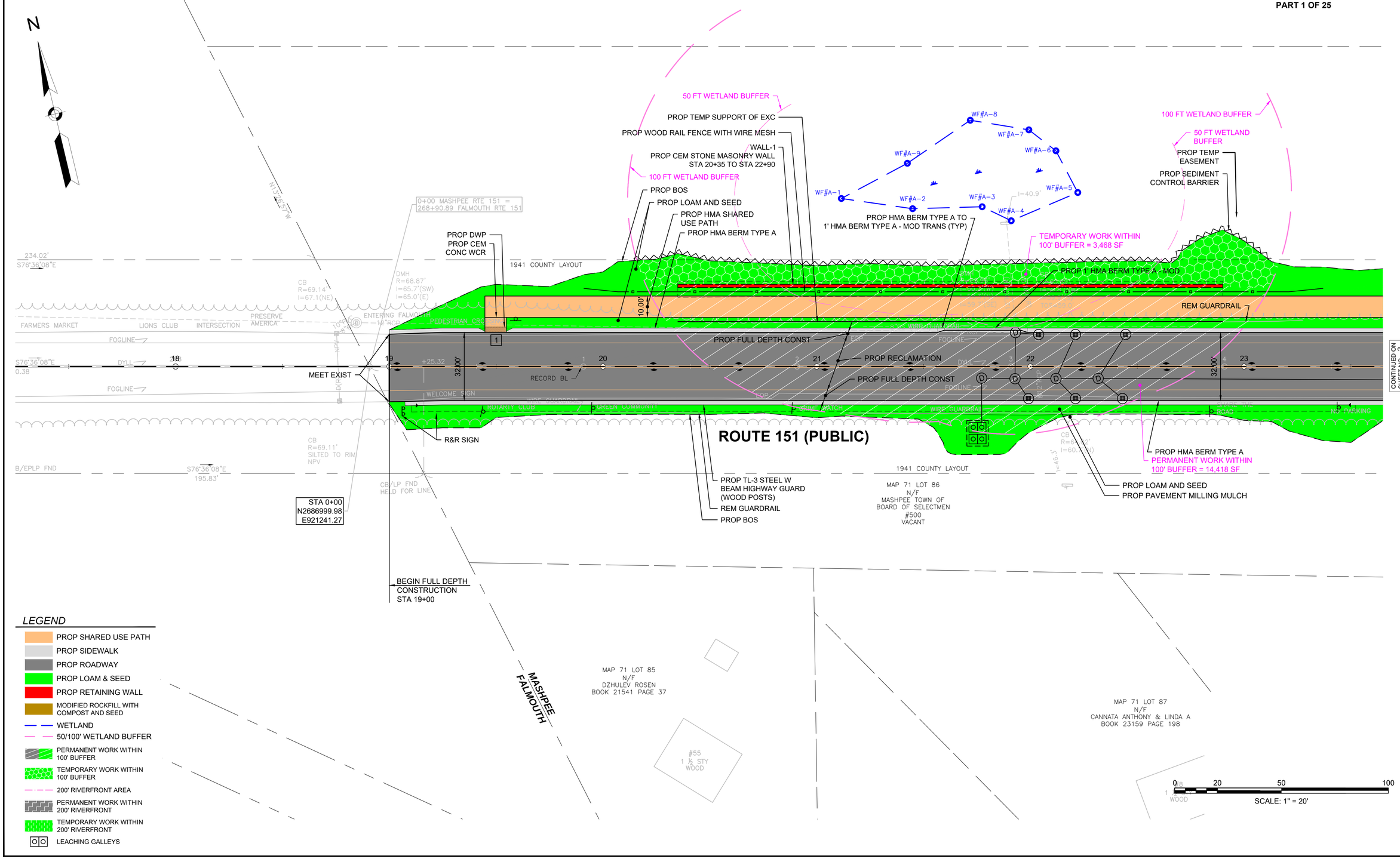

607319_HD(BORDER_ENF-NOI).DWG Plotted on 18-Nov-2014 3:03 PM

HIGHWAY GUARD DETAILS

STA 19+26 - 23+37 RT, GUARDRAIL, TL-3 (WOOD POSTS) (ITEM 620.13)
STA 23+37 RT, TANGENT END, TL-3 (ITEM 627.83)

STA 27+32, FLARE END, TL-3 (ITEM 627.93)
STA 27+32 - 34+05 RT, GUARDRAIL, TL-3 (WOOD POSTS) (ITEM 620.13)

MASHPEE
ROUTE 151 CORRIDOR IMPROVEMENTS

STATE	FED. AID PROJ. NO.	SHEET NO.	TOTAL SHEETS
MA	-	2	25
PROJECT FILE NO.	607319		

CONSTRUCTION PLAN
PART 2 OF 25

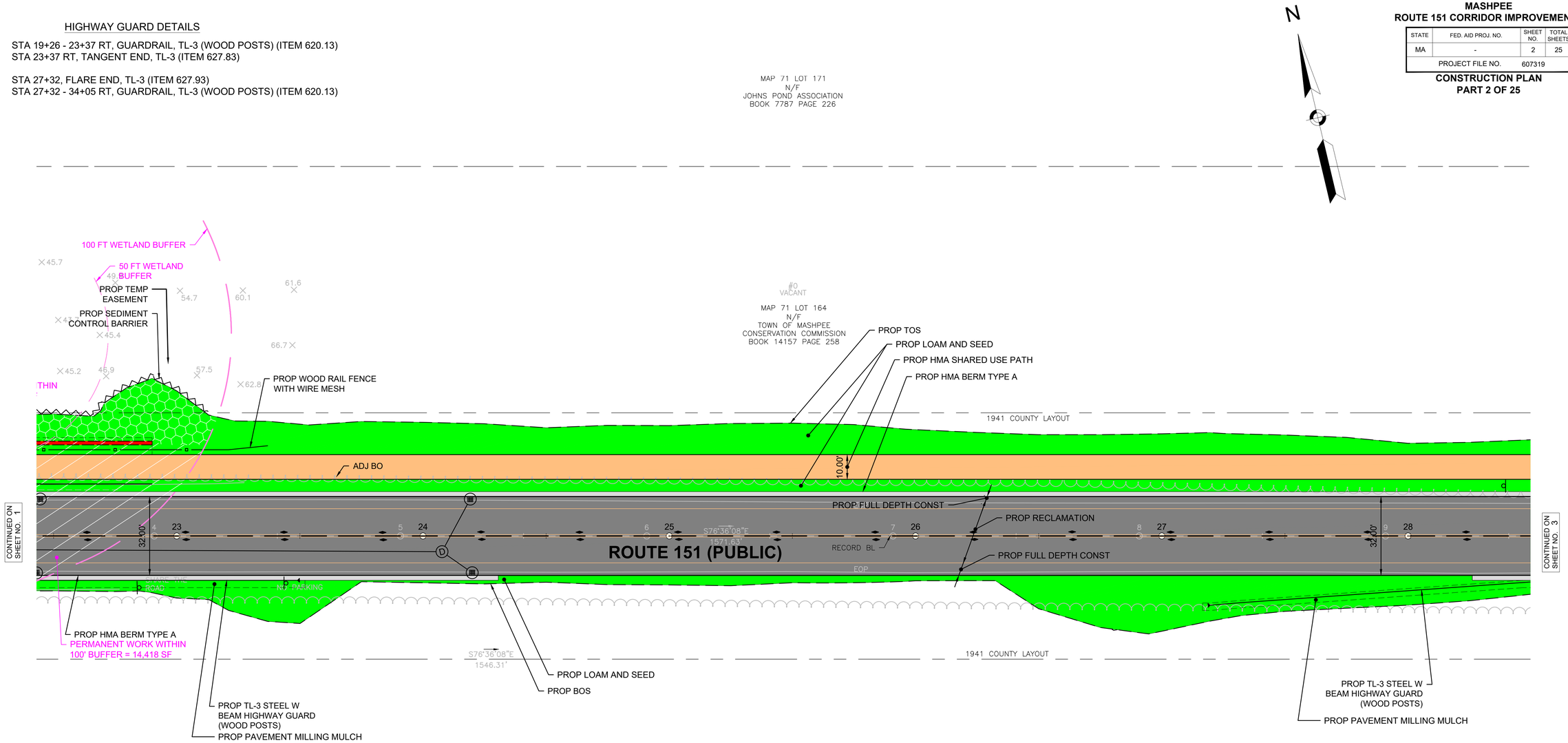

LEGEND

- PROP SHARED USE PATH
- PROP SIDEWALK
- PROP ROADWAY
- PROP LOAM & SEED
- PROP RETAINING WALL
- MODIFIED ROCKFILL WITH COMPOST AND SEED
- WETLAND
- 50/100' WETLAND BUFFER
- PERMANENT WORK WITHIN 100' BUFFER
- TEMPORARY WORK WITHIN 100' BUFFER
- 200' RIVERFRONT AREA
- PERMANENT WORK WITHIN 200' RIVERFRONT
- TEMPORARY WORK WITHIN 200' RIVERFRONT
- LEACHING GALLEYS

0 20 50 100
SCALE: 1" = 20'

607319_HD(BORDER_ENF-NOI).DWG Plotted on 18-Nov-2014 3:03 PM

MASHPEE
ROUTE 151 CORRIDOR IMPROVEMENTS

STATE	FED. AID PROJ. NO.	SHEET NO.	TOTAL SHEETS
MA	-	3	25
PROJECT FILE NO.	607319		

CONSTRUCTION PLAN
PART 3 OF 25

HIGHWAY GUARD DETAILS

STA 27+32 - 34+05 RT, GUARDRAIL, TL-3 (WOOD POSTS) (ITEM 620.13)

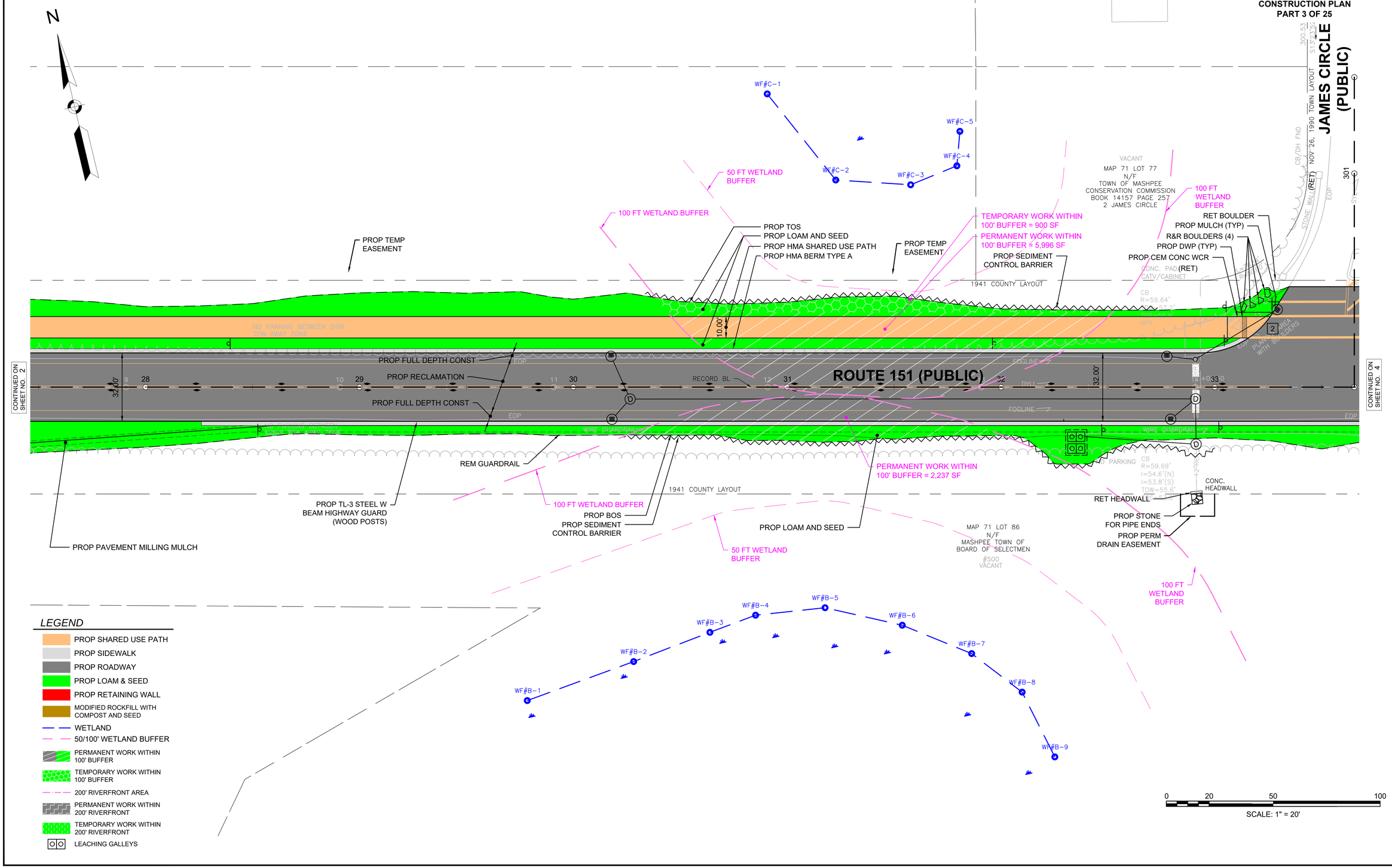

607319_HD(BORDER_ENF-NOI).DWG Plotted on 18-Nov-2014 3:03 PM

MASHPEE
ROUTE 151 CORRIDOR IMPROVEMENTS

STATE	FED. AID PROJ. NO.	SHEET NO.	TOTAL SHEETS
MA	-	4	25
PROJECT FILE NO.	607319		

CONSTRUCTION PLAN
PART 4 OF 25

HIGHWAY GUARD DETAILS

STA 27+32 - 34+05 RT, GUARDRAIL, TL-3 (WOOD POSTS) (ITEM 620.13)
STA 34+05 RT, TANGENT END, TL-3 (ITEM 627.83)

STA 35+92 RT, TANGENT END, TL-3 (ITEM 627.83)
STA 35+92 - 39+88 RT, GUARDRAIL, TL-3 (WOOD POSTS) (ITEM 620.13)

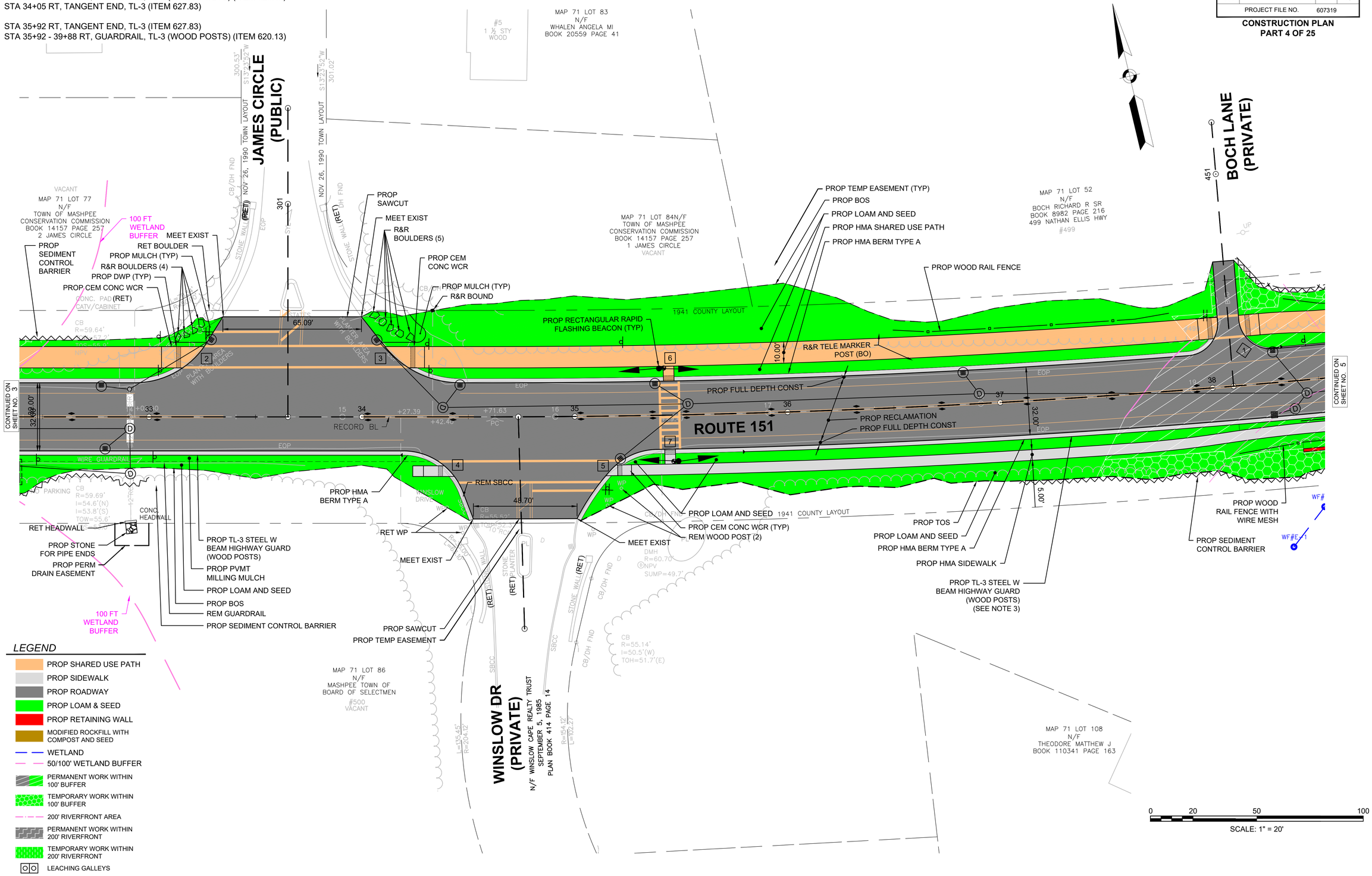

607319_HD(BORDER_ENF-NOI).DWG Plotted on 18-Nov-2014 3:03 PM

MASHPEE
ROUTE 151 CORRIDOR IMPROVEMENTS

STATE	FED. AID PROJ. NO.	SHEET NO.	TOTAL SHEETS
MA	-	5	25
PROJECT FILE NO.	607319		

CONSTRUCTION PLAN
PART 5 OF 25

607319_HD(BORDER_ENF-NOI).DWG Plotted on 18-Nov-2014 3:03 PM

HIGHWAY GUARD DETAILS

STA 35+92 - 39+88 RT, GUARDRAIL, TL-3 (WOOD POSTS) (ITEM 620.13)
STA 39+88 RT, TANGENT END, TL-3 (ITEM 627.83)

STA 38+47 LT, TANGENT END, TL-3 (ITEM 627.83)
STA 38+47 - 44+43 LT, GUARDRAIL, TL-3 (WOOD POSTS) (ITEM 620.13)

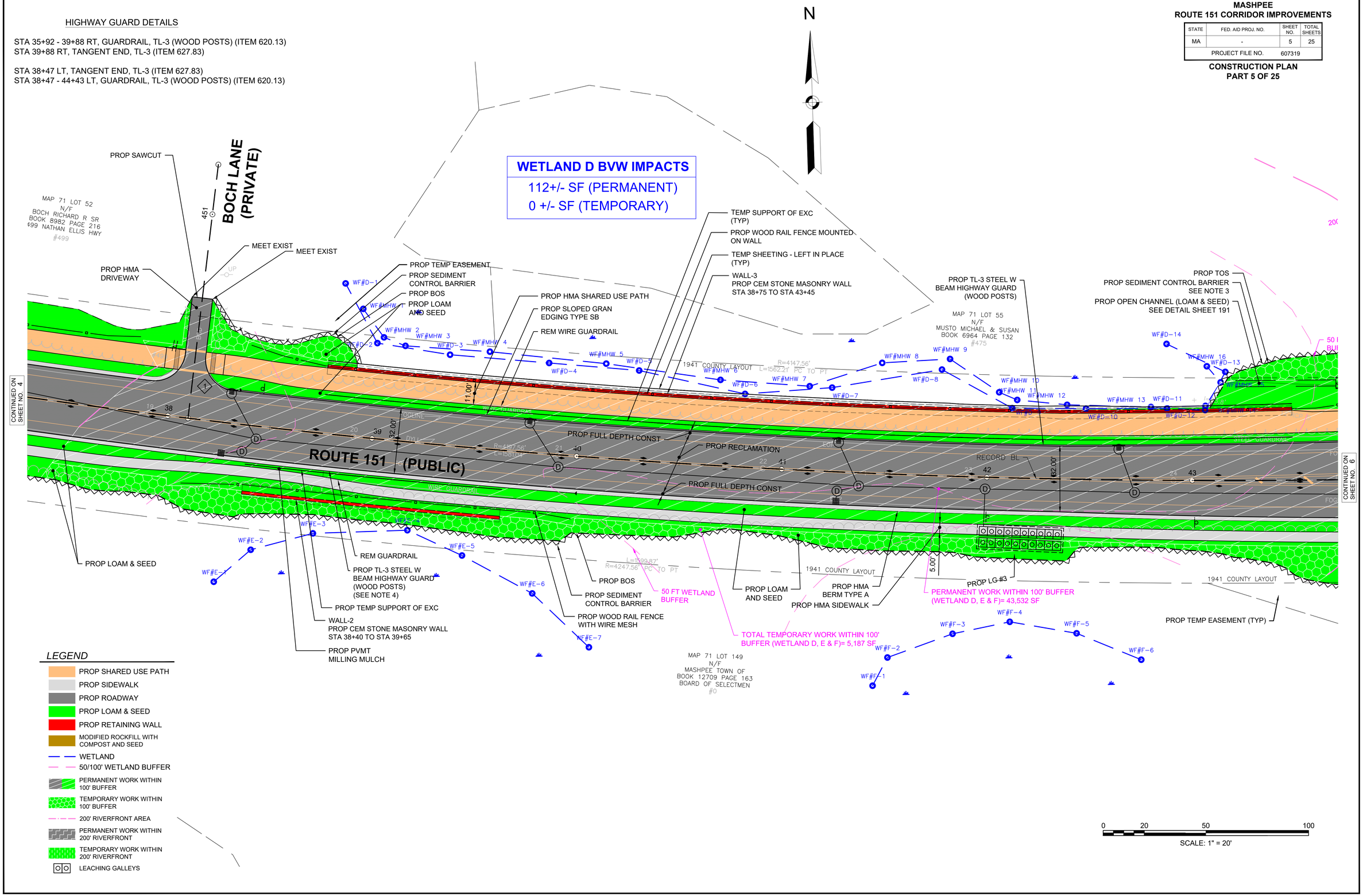

MASHPEE
ROUTE 151 CORRIDOR IMPROVEMENTS

STATE	FED. AID PROJ. NO.	SHEET NO.	TOTAL SHEETS
MA	-	6	25
PROJECT FILE NO.	607319		

CONSTRUCTION PLAN
PART 6 OF 25

607319_HD(BORDER_ENF-NOI).DWG Plotted on 18-Nov-2014 3:03 PM

HIGHWAY GUARD DETAILS

STA 38+47 - 44+43 LT, GUARDRAIL, TL-3 (WOOD POSTS) (ITEM 620.13)
STA 44+43 LT, TANGENT END, TL-3 (ITEM 627.83)

STA 45+49 LT, TANGENT END, TL-3 (ITEM 627.83)
STA 45+49 - 47+45 LT, GUARDRAIL, TL-3 (WOOD POSTS) (ITEM 620.13)
STA 47+45 LT, TANGENT END, TL-3 (ITEM 627.83)

STA 46+00 RT, TANGENT END, TL-3 (ITEM 627.83)
STA 46+00 - 47+80 RT, GUARDRAIL, TL-3 (WOOD POSTS) (ITEM 620.13)
STA 47+80 RT, TANGENT END, TL-3 (ITEM 627.83)

WETLAND H BVW IMPACTS
488+/- SF (PERMANENT)
526 +/- SF (TEMPORARY)

WETLAND G BVW IMPACTS
7+/- SF (PERMANENT)
901 +/- SF (TEMPORARY)

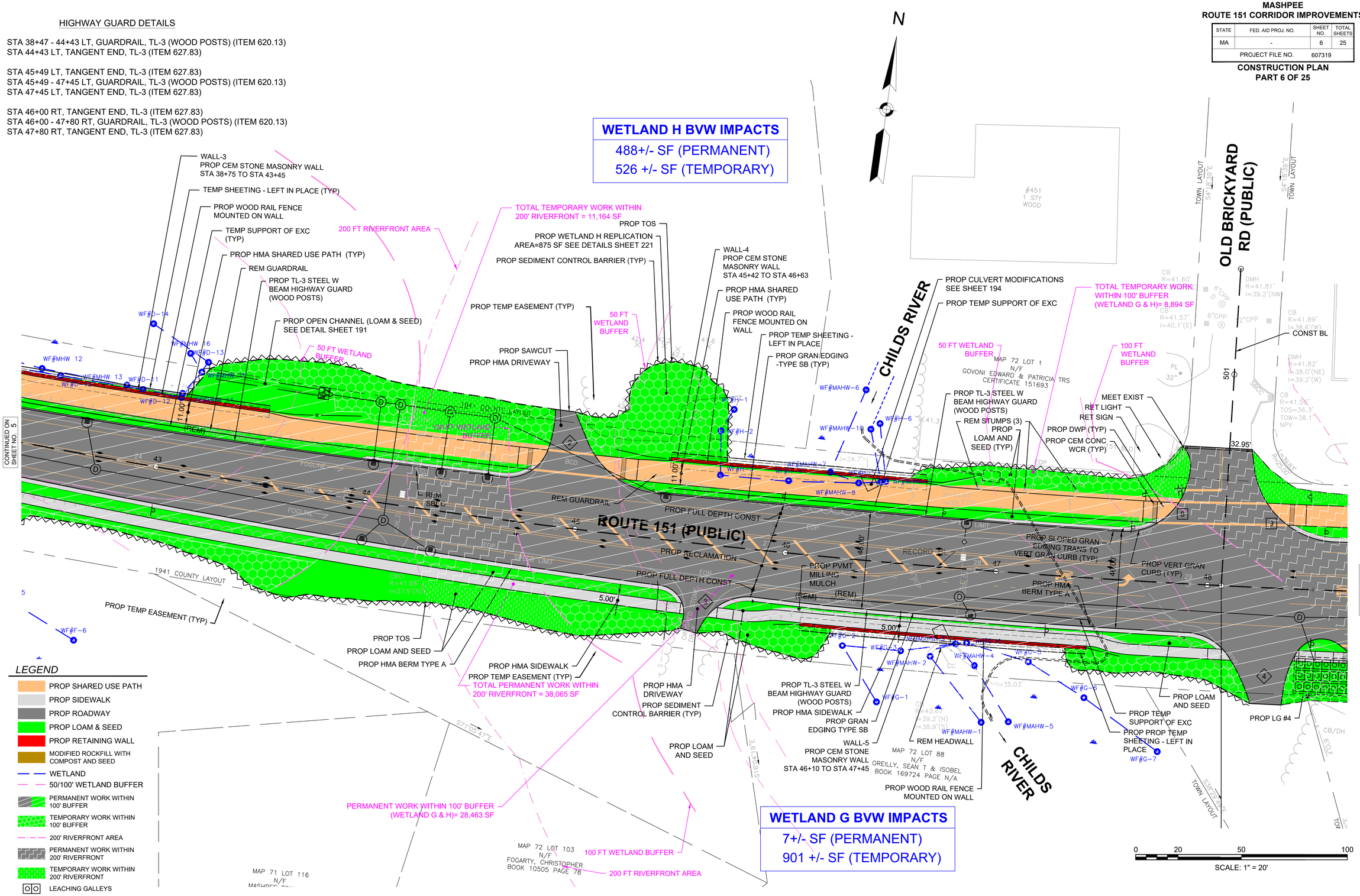

HIGHWAY GUARD DETAILS

STA 46+00 - 47+80 RT, GUARDRAIL, TL-3 (WOOD POSTS) (ITEM 620.13)
STA 47+80 RT, TANGENT END, TL-3 (ITEM 627.83)

MASHPEE
ROUTE 151 CORRIDOR IMPROVEMENTS

STATE	FED. AID PROJ. NO.	SHEET NO.	TOTAL SHEETS
MA	-	7	25
PROJECT FILE NO.	607319		

CONSTRUCTION PLAN
PART 7 OF 25

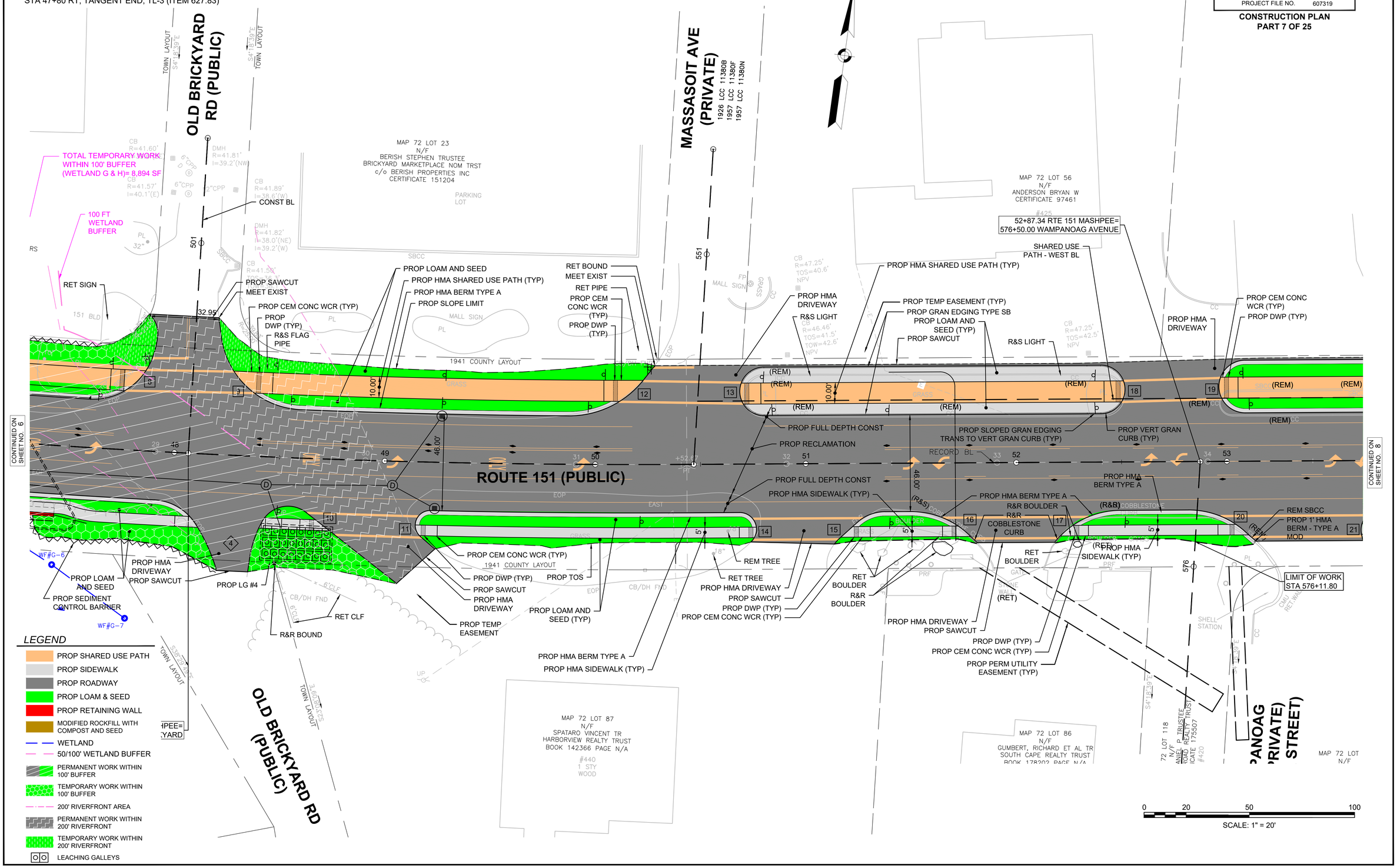

607319_HD(BORDER_ENF-NOI).DWG Plotted on 18-Nov-2014 3:03 PM

MASHPEE
ROUTE 151 CORRIDOR IMPROVEMENTS

STATE	FED. AID PROJ. NO.	SHEET NO.	TOTAL SHEETS
MA	-	8	25
PROJECT FILE NO.	607319		

CONSTRUCTION PLAN
PART 8 OF 25

HIGHWAY GUARD DETAILS

STA 55+31 RT, TANGENT END, TL-3 (ITEM 627.83)
STA 55+31 - 57+21 RT, GUARDRAIL, TL-3 (WOOD POSTS) (ITEM 620.13)
STA 57+21 RT, TANGENT END, TL-3 (ITEM 627.83)

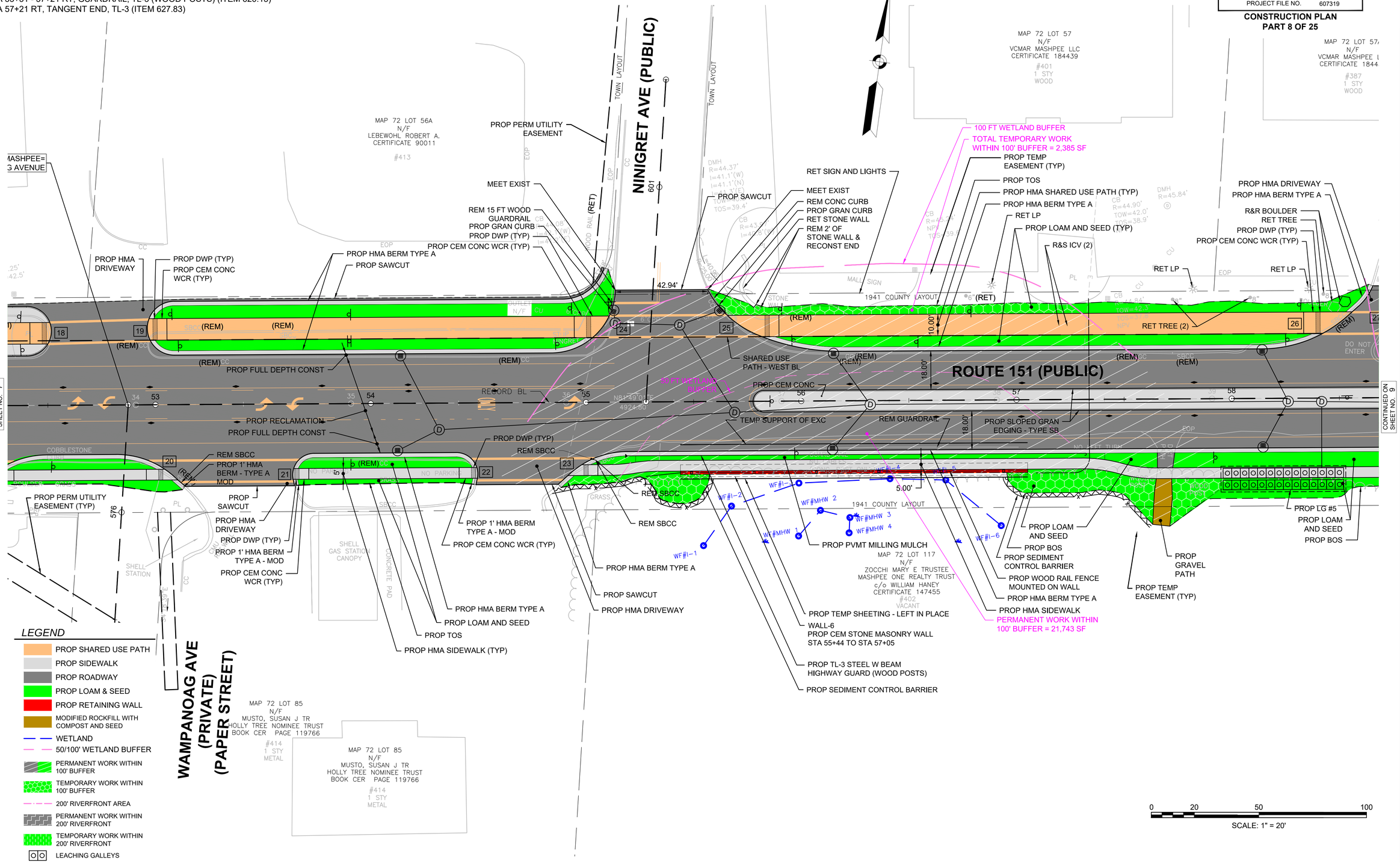

607319_HD(BORDER_ENF-NOI).DWG Plotted on 18-Nov-2014 3:03 PM

MASHPEE
ROUTE 151 CORRIDOR IMPROVEMENTS

STATE	FED. AID PROJ. NO.	SHEET NO.	TOTAL SHEETS
MA	-	9	25
PROJECT FILE NO.	607319		

CONSTRUCTION PLAN
PART 9 OF 25

HIGHWAY GUARD DETAILS

STA 59+60 RT, TANGENT END, TL-3 (ITEM 627.83)
STA 59+60 - 61+07 RT, GUARDRAIL, TL-3 (WOOD POSTS) (ITEM 620.13)
STA 61+07 RT, TANGENT END, TL-3 (ITEM 627.83)

STA 59+62 LT, TRAILING ANCHORAGE (ITEM 627.1)
STA 59+62 - 62+91 LT, GUARDRAIL, TL-3 (WOOD POSTS) (ITEM 620.13)
STA 62+91 LT, TANGENT END, TL-3 (ITEM 627.83)

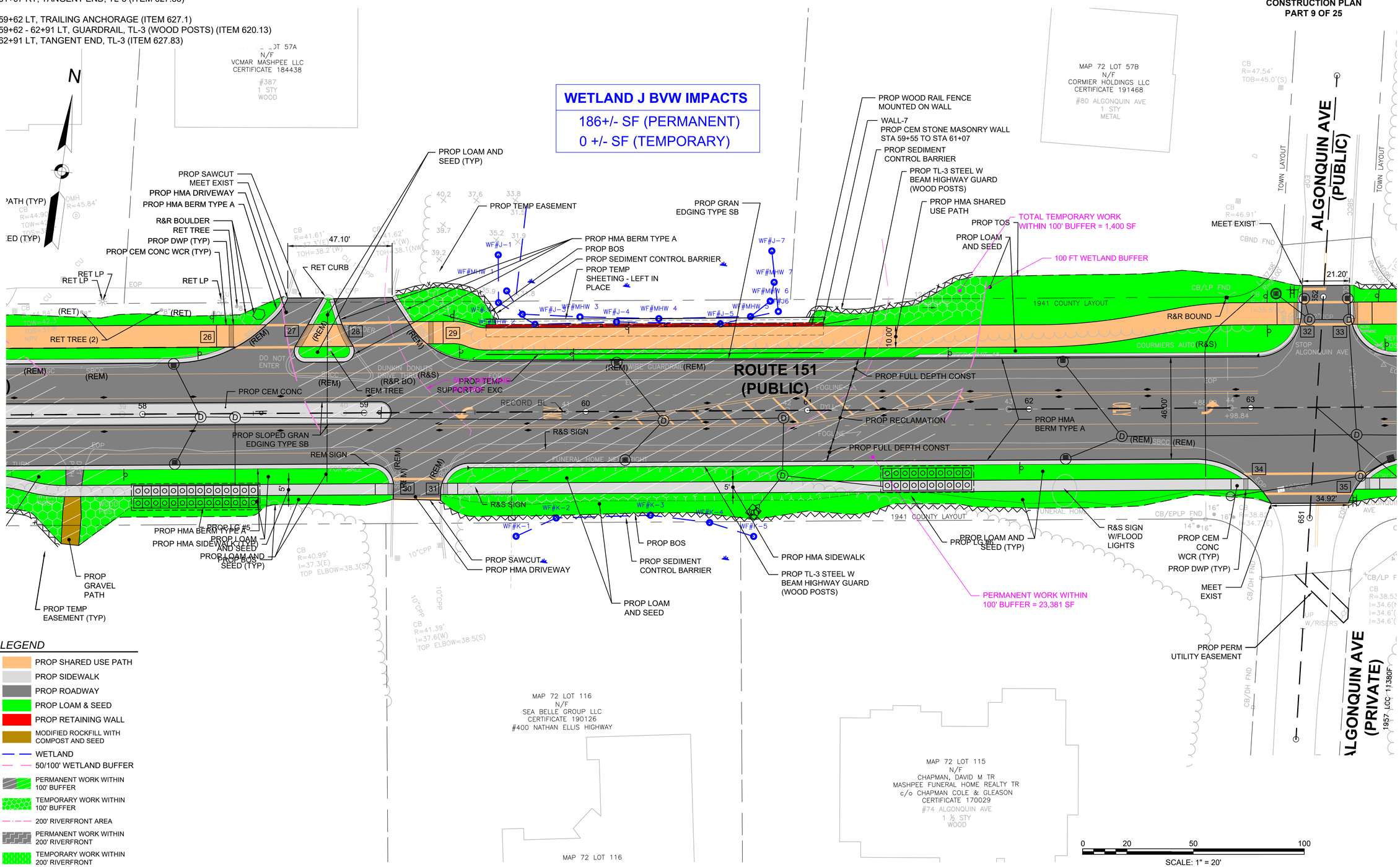

LEGEND

- PROP SHARED USE PATH
- PROP SIDEWALK
- PROP ROADWAY
- PROP LOAM & SEED
- PROP RETAINING WALL
- MODIFIED ROCKFILL WITH COMPOST AND SEED
- WETLAND
- 50/100' WETLAND BUFFER
- PERMANENT WORK WITHIN 100' BUFFER
- TEMPORARY WORK WITHIN 100' BUFFER
- 200' RIVERFRONT AREA
- PERMANENT WORK WITHIN 200' RIVERFRONT
- TEMPORARY WORK WITHIN 200' RIVERFRONT
- LEACHING GALLEYS

607319_HD(BORDER_ENF-NOI).DWG Plotted on 18-Nov-2014 3:03 PM

MASHPEE
ROUTE 151 CORRIDOR IMPROVEMENTS

STATE	FED. AID PROJ. NO.	SHEET NO.	TOTAL SHEETS
MA	-	10	25
PROJECT FILE NO.	607319		

CONSTRUCTION PLAN
PART 10 OF 25

607319_HD(BORDER_ENF-NOI).DWG Plotted on 18-Nov-2014 3:03 PM

HIGHWAY GUARD DETAILS

STA 59+62 - 62+91 LT, GUARDRAIL, TL-3 (WOOD POSTS) (ITEM 620.13)
STA 62+91 LT, TANGENT END, TL-3 (ITEM 627.83)

STA 63+85 RT, TANGENT END, TL-3 (ITEM 627.83)
STA 63+85 - 69+81 RT, GUARDRAIL, TL-3 (WOOD POSTS) (ITEM 620.13)

STA 64+38 LT, TRAILING ANCHORAGE (ITEM 627.1)
STA 64+38 - 71+67 LT, GUARDRAIL, TL-3 (WOOD POSTS) (ITEM 620.13)

NHESP PRIORITY/ESTIMATED HABITAT
8,575 +/- SF (PERMANENT)
672 +/- SF (TEMPORARY)

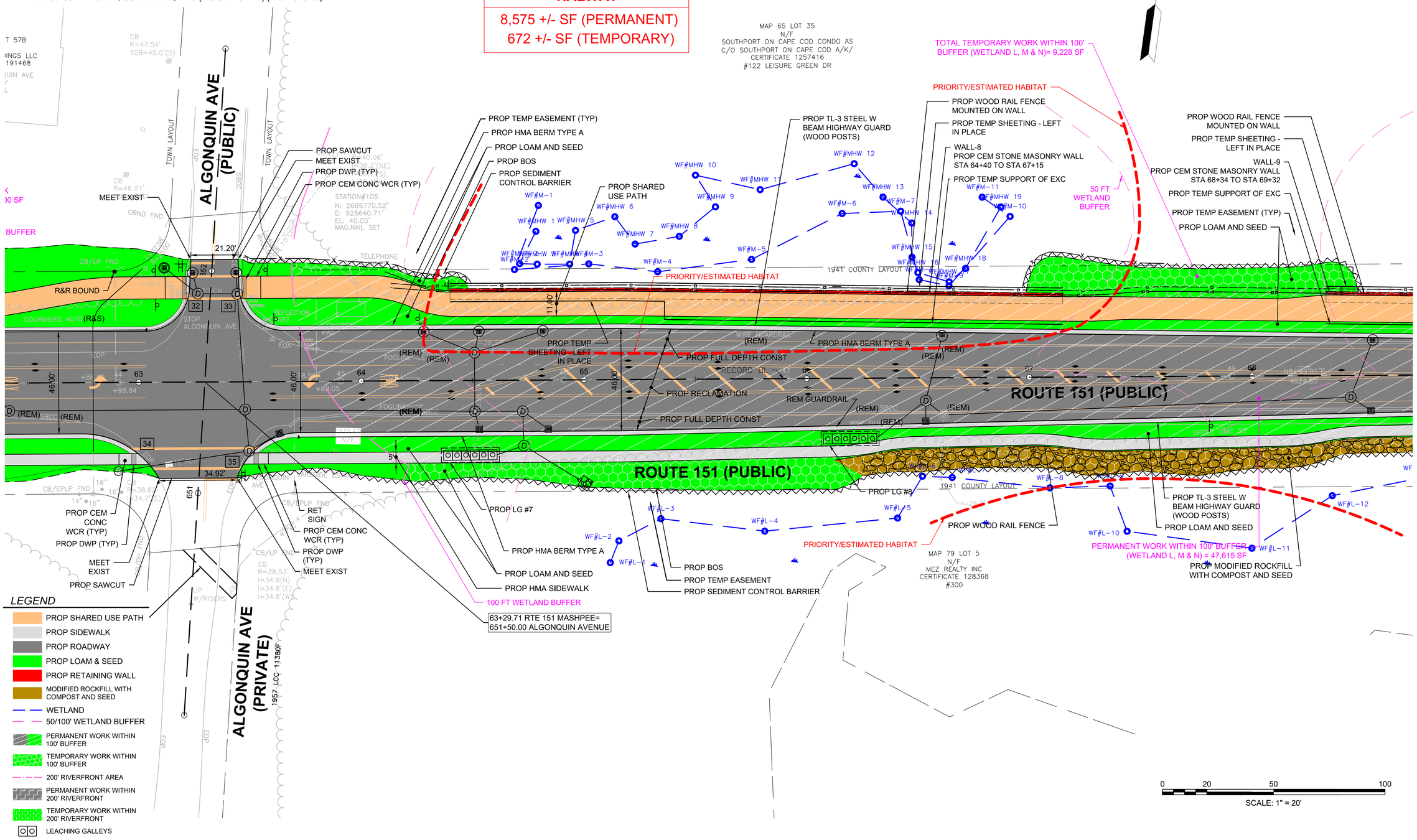

MASHPEE
ROUTE 151 CORRIDOR IMPROVEMENTS

STATE	FED. AID PROJ. NO.	SHEET NO.	TOTAL SHEETS
MA	-	11	25
PROJECT FILE NO.	607319		

CONSTRUCTION PLAN
PART 11 OF 25

607319_HD(BORDER_ENF-NOI).DWG Plotted on 18-Nov-2014 3:03 PM

HIGHWAY GUARD DETAILS

STA 63+85 - 69+81 RT, GUARDRAIL, TL-3 (WOOD POSTS) (ITEM 620.13)
STA 69+81 RT, TANGENT END, TL-3 (ITEM 627.83)

STA 64+38 - 71+67 LT, GUARDRAIL, TL-3 (WOOD POSTS) (ITEM 620.13)
STA 71+67 LT, TRAILING ANCHORAGE (ITEM 627.1)

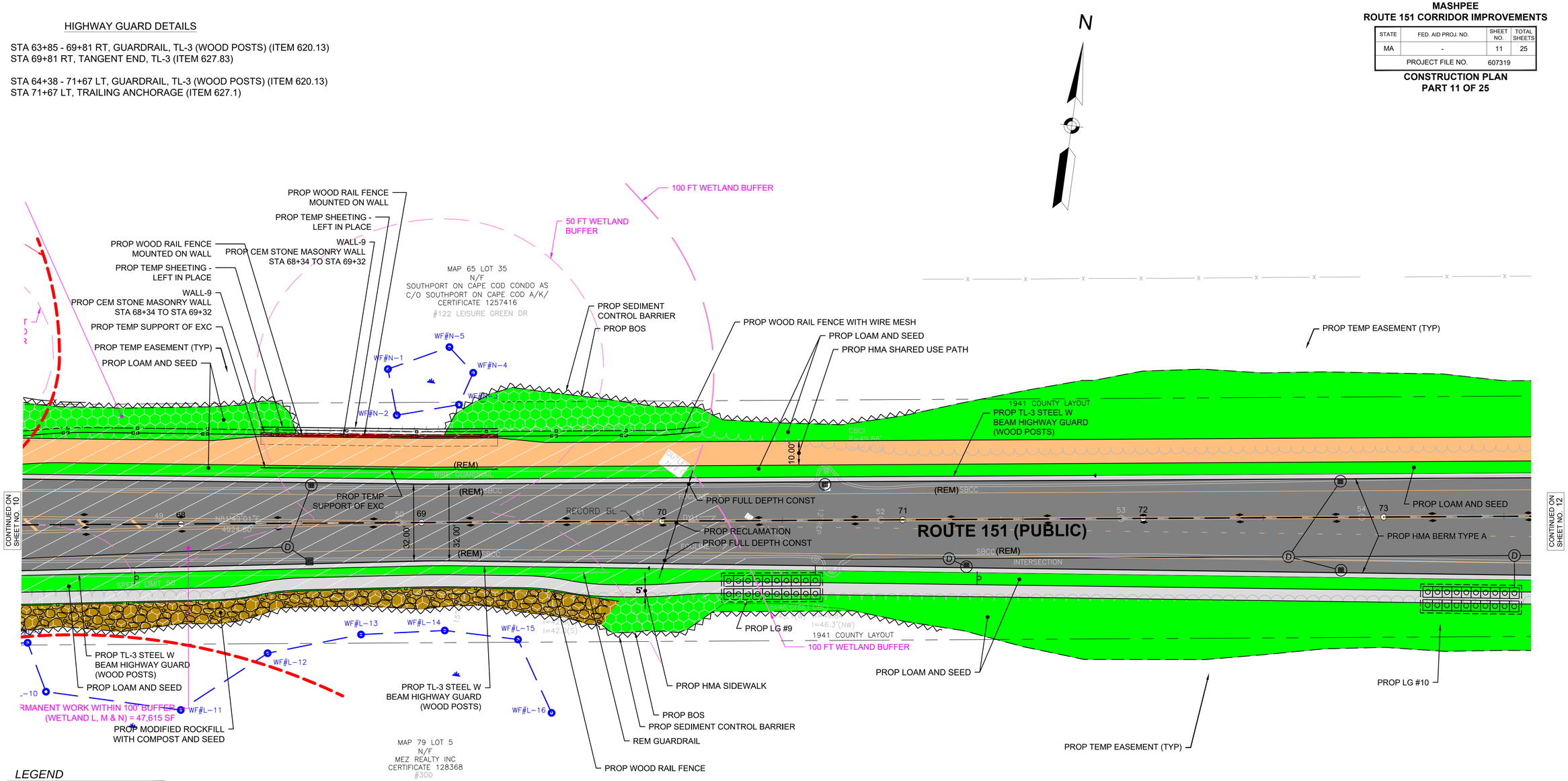

LEGEND

- PROP SHARED USE PATH
- PROP SIDEWALK
- PROP ROADWAY
- PROP LOAM & SEED
- PROP RETAINING WALL
- MODIFIED ROCKFILL WITH COMPOST AND SEED
- WETLAND
- 50/100' WETLAND BUFFER
- PERMANENT WORK WITHIN 100' BUFFER
- TEMPORARY WORK WITHIN 100' BUFFER
- 200' RIVERFRONT AREA
- PERMANENT WORK WITHIN 200' RIVERFRONT
- TEMPORARY WORK WITHIN 200' RIVERFRONT
- LEACHING GALLEYS

0 20 50 100
SCALE: 1" = 20'

MASHPEE
ROUTE 151 CORRIDOR IMPROVEMENTS

STATE	FED. AID PROJ. NO.	SHEET NO.	TOTAL SHEETS
MA	-	12	25
PROJECT FILE NO.	607319		

CONSTRUCTION PLAN
PART 12 OF 25

N

HIGHWAY GUARD DETAILS

NONE

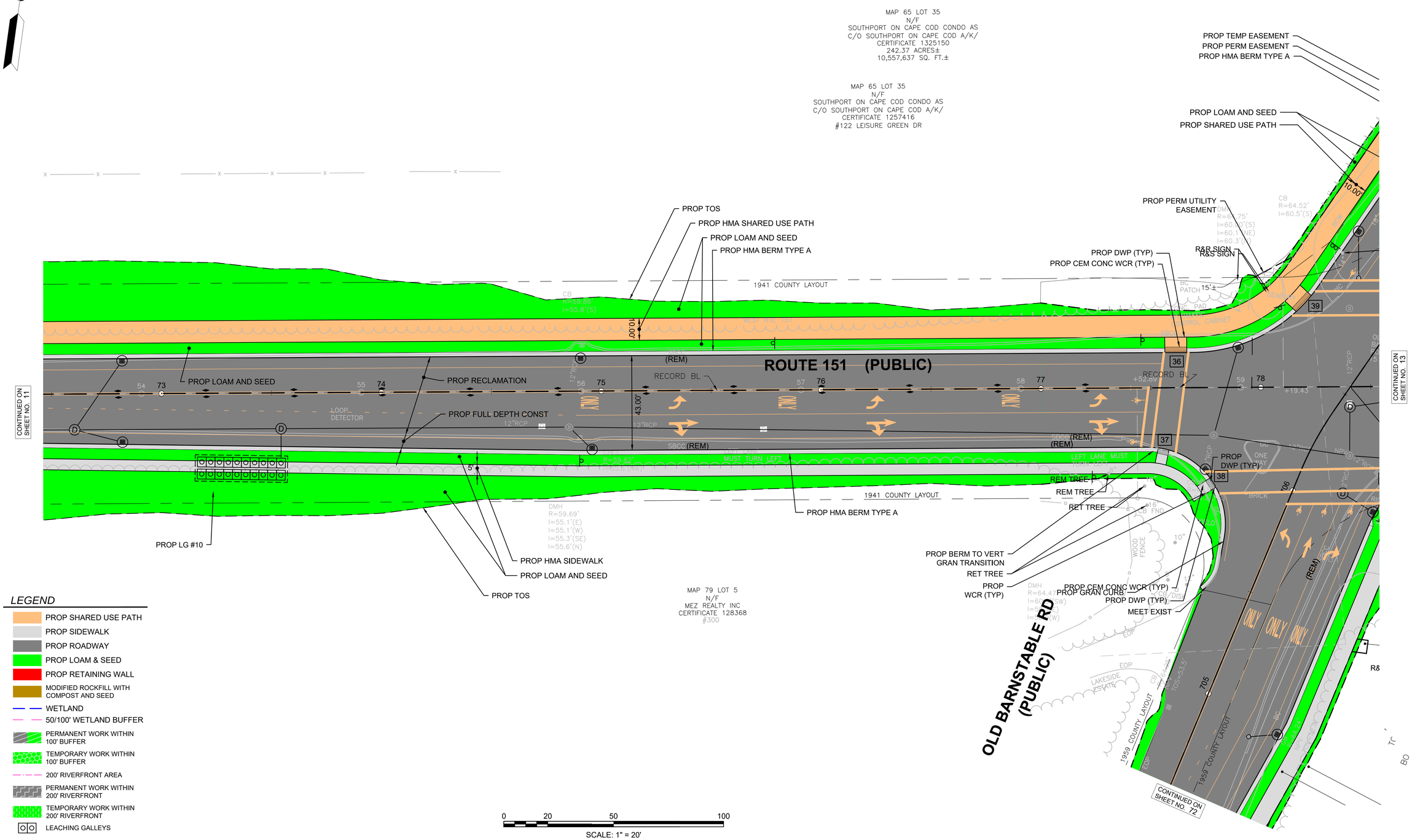

LEGEND

- PROP SHARED USE PATH
- PROP SIDEWALK
- PROP ROADWAY
- PROP LOAM & SEED
- PROP RETAINING WALL
- MODIFIED ROCKFILL WITH COMPOST AND SEED
- WETLAND
- 50/100' WETLAND BUFFER
- PERMANENT WORK WITHIN 100' BUFFER
- TEMPORARY WORK WITHIN 100' BUFFER
- 200' RIVERFRONT AREA
- PERMANENT WORK WITHIN 200' RIVERFRONT
- TEMPORARY WORK WITHIN 200' RIVERFRONT
- LEACHING GALLEYS

607319_HD(BORDER_ENF-NOI).DWG Plotted on 18-Nov-2014 3:03 PM

HIGHWAY GUARD DETAILS

NONE

MASHPEE
ROUTE 151 CORRIDOR IMPROVEMENTS

STATE	FED. AID PROJ. NO.	SHEET NO.	TOTAL SHEETS
MA	-	13	25
PROJECT FILE NO.	607319		

CONSTRUCTION PLAN
PART 13 OF 25

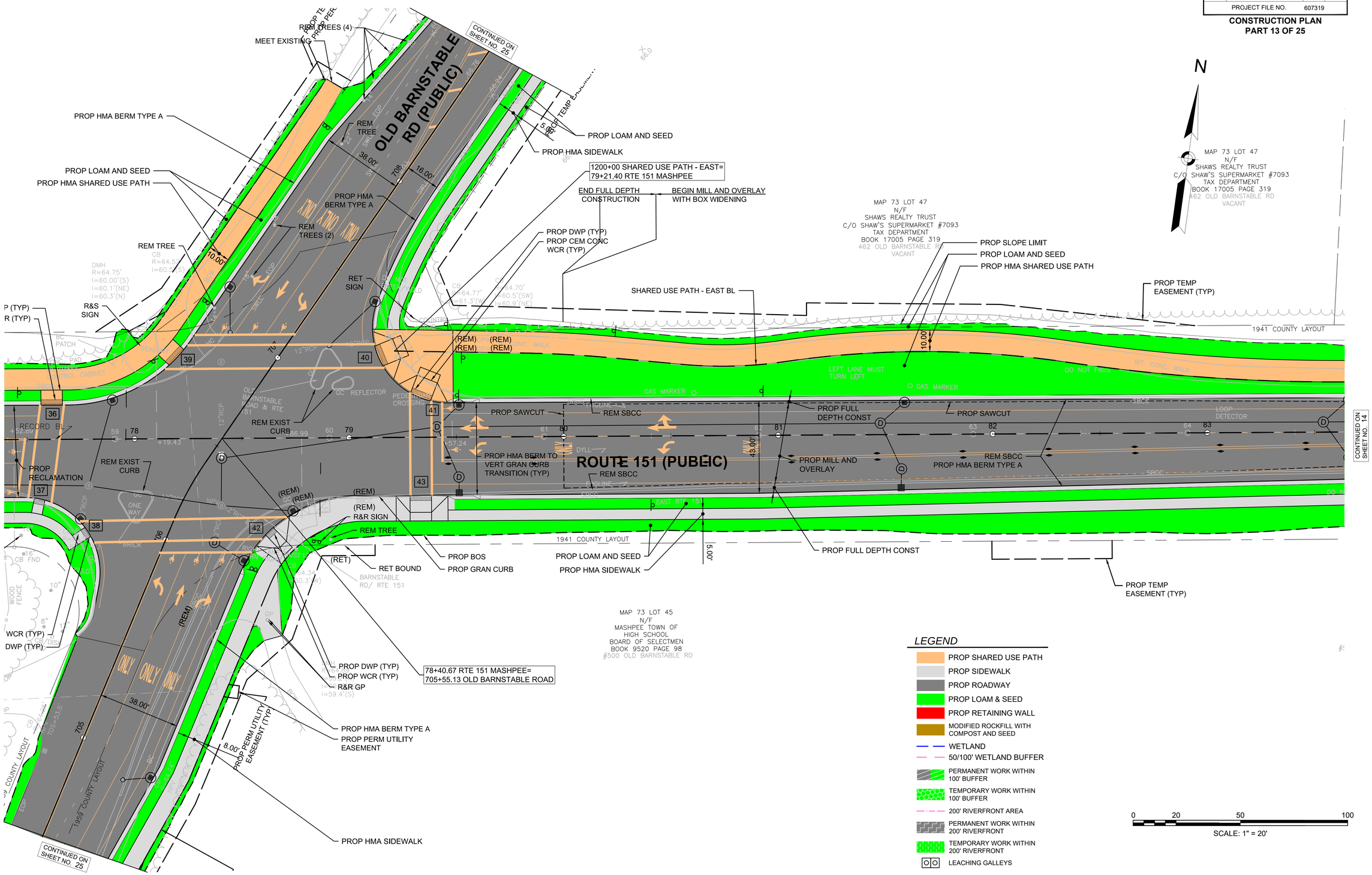

607319_HD(BORDER_ENF-NOI).DWG Plotted on 18-Nov-2014 3:03 PM

MASHPEE
ROUTE 151 CORRIDOR IMPROVEMENTS

STATE	FED. AID PROJ. NO.	SHEET NO.	TOTAL SHEETS
MA	-	14	25
PROJECT FILE NO.	607319		

CONSTRUCTION PLAN
PART 14 OF 25

N

HIGHWAY GUARD DETAILS

NONE

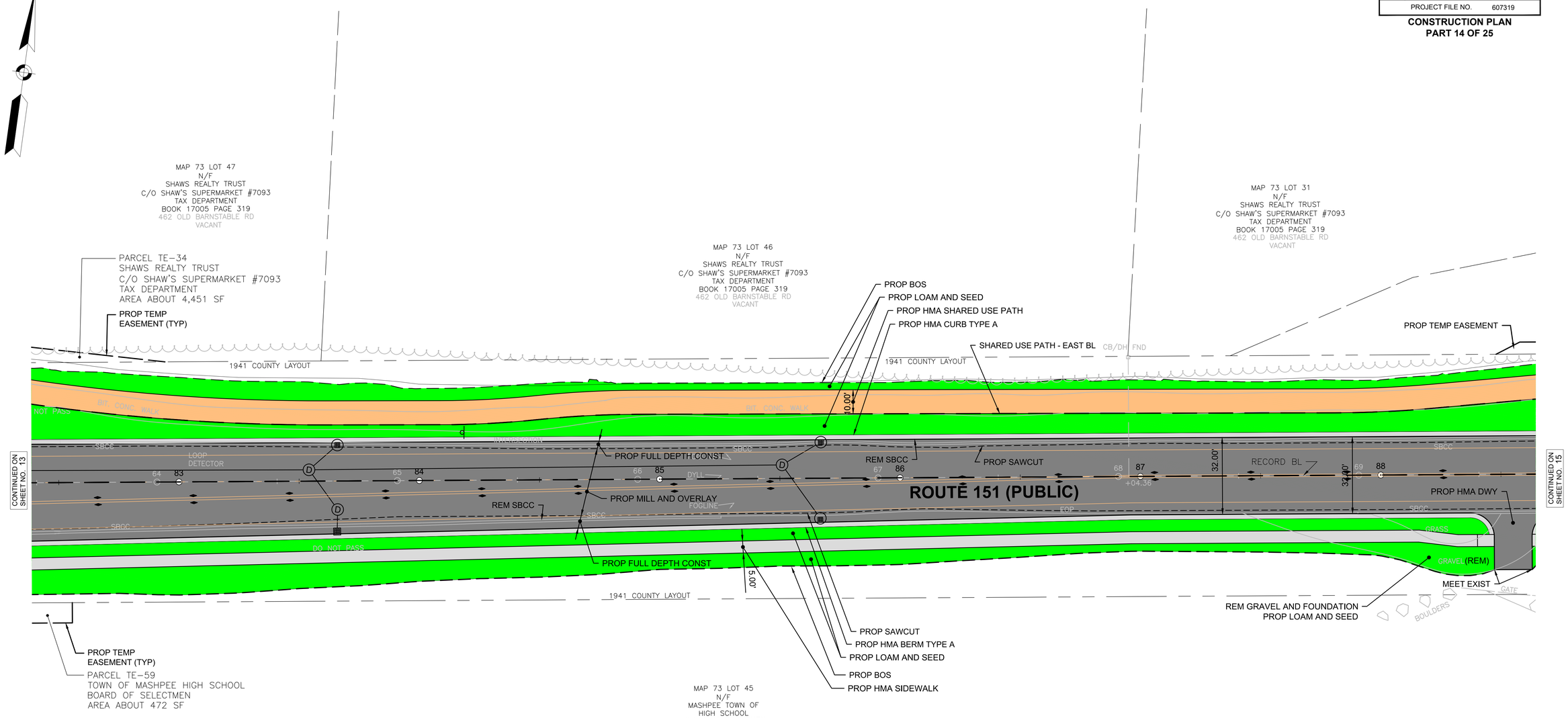

LEGEND

- PROP SHARED USE PATH
- PROP SIDEWALK
- PROP ROADWAY
- PROP LOAM & SEED
- PROP RETAINING WALL
- MODIFIED ROCKFILL WITH COMPOST AND SEED
- WETLAND
- 50/100' WETLAND BUFFER
- PERMANENT WORK WITHIN 100' BUFFER
- TEMPORARY WORK WITHIN 100' BUFFER
- 200' RIVERFRONT AREA
- PERMANENT WORK WITHIN 200' RIVERFRONT
- TEMPORARY WORK WITHIN 200' RIVERFRONT
- LEACHING GALLEYS

0 20 50 100

SCALE: 1" = 20'

607319_HD(BORDER_ENF-NOI).DWG Plotted on 18-Nov-2014 3:03 PM

MASHPEE
ROUTE 151 CORRIDOR IMPROVEMENTS

STATE	FED. AID PROJ. NO.	SHEET NO.	TOTAL SHEETS
MA	-	15	25
PROJECT FILE NO.	607319		

CONSTRUCTION PLAN
PART 15 OF 25

N

HIGHWAY GUARD DETAILS

NONE

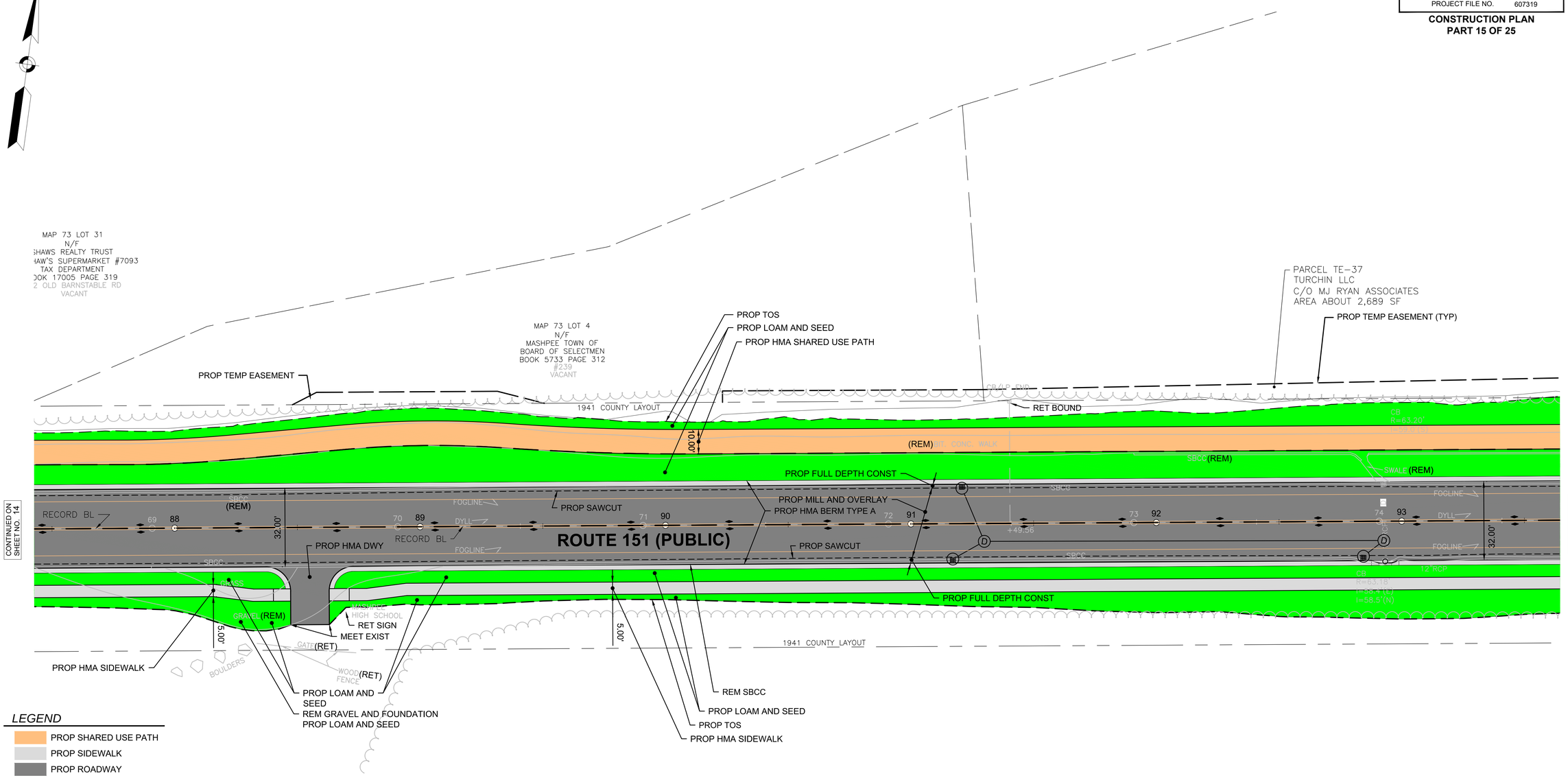

LEGEND

- PROP SHARED USE PATH
- PROP SIDEWALK
- PROP ROADWAY
- PROP LOAM & SEED
- PROP RETAINING WALL
- MODIFIED ROCKFILL WITH COMPOST AND SEED
- WETLAND
- 50/100' WETLAND BUFFER
- PERMANENT WORK WITHIN 100' BUFFER
- TEMPORARY WORK WITHIN 100' BUFFER
- 200' RIVERFRONT AREA
- PERMANENT WORK WITHIN 200' RIVERFRONT
- TEMPORARY WORK WITHIN 200' RIVERFRONT
- LEACHING GALLEYS

0 20 50 100

SCALE: 1" = 20'

607319_HD(BORDER_ENF-NOI).DWG Plotted on 18-Nov-2014 3:03 PM

MASHPEE
ROUTE 151 CORRIDOR IMPROVEMENTS

STATE	FED. AID PROJ. NO.	SHEET NO.	TOTAL SHEETS
MA	-	16	25
PROJECT FILE NO.	607319		

CONSTRUCTION PLAN
PART 16 OF 25

HIGHWAY GUARD DETAILS

NONE

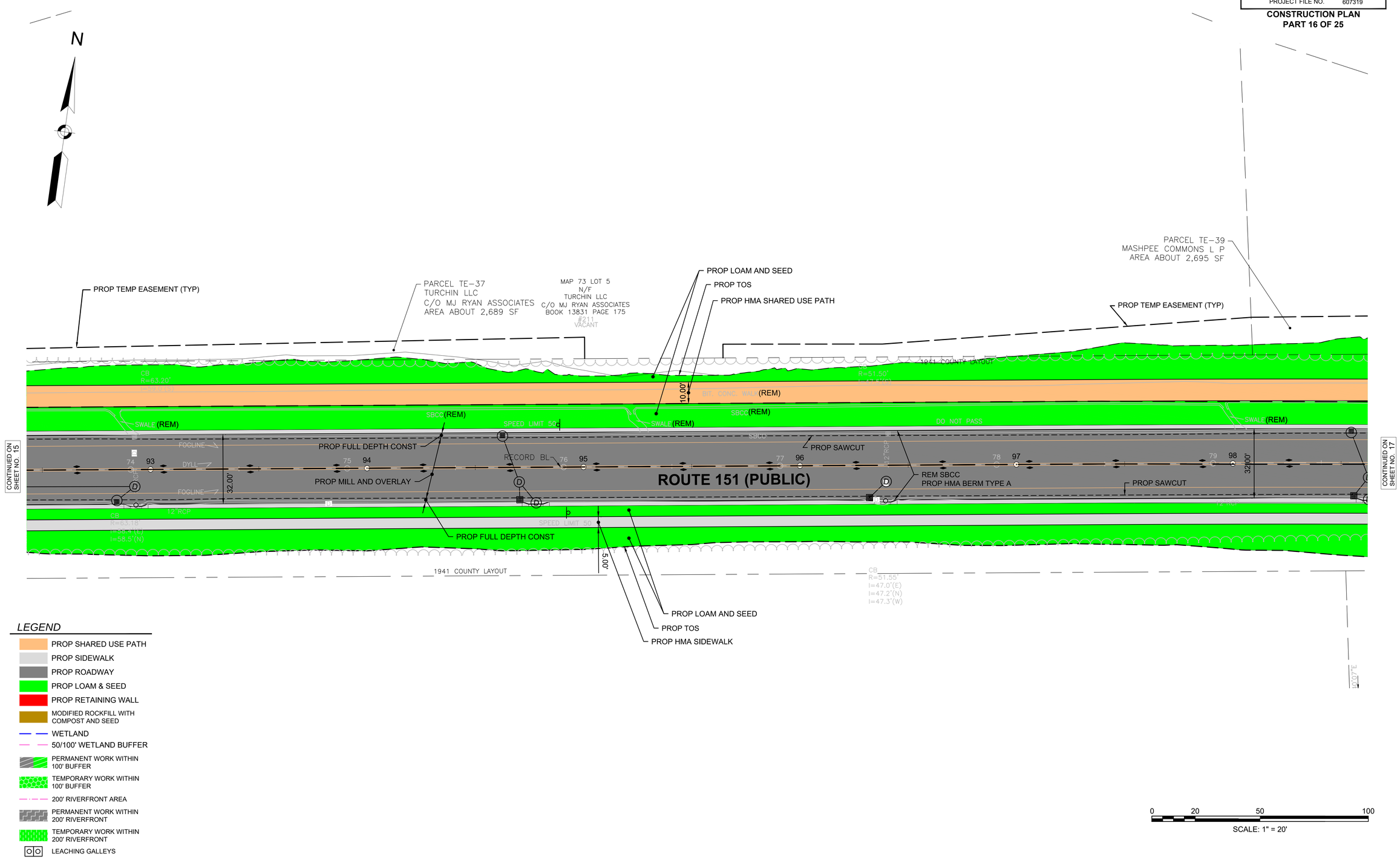

LEGEND

- PROP SHARED USE PATH
- PROP SIDEWALK
- PROP ROADWAY
- PROP LOAM & SEED
- PROP RETAINING WALL
- MODIFIED ROCKFILL WITH COMPOST AND SEED
- WETLAND
- 50/100' WETLAND BUFFER
- PERMANENT WORK WITHIN 100' BUFFER
- TEMPORARY WORK WITHIN 100' BUFFER
- 200' RIVERFRONT AREA
- PERMANENT WORK WITHIN 200' RIVERFRONT
- TEMPORARY WORK WITHIN 200' RIVERFRONT
- LEACHING GALLEYS

0 20 50 100

SCALE: 1" = 20'

607319_HD(BORDER_ENF-NOI).DWG Plotted on 18-Nov-2014 3:03 PM

MASHPEE
ROUTE 151 CORRIDOR IMPROVEMENTS

STATE	FED. AID PROJ. NO.	SHEET NO.	TOTAL SHEETS
MA	-	17	25
PROJECT FILE NO.	607319		

CONSTRUCTION PLAN
PART 17 OF 25

HIGHWAY GUARD DETAILS

STA 100+78 RT, TANGENT END, TL-3 (ITEM 627.83)
STA 100+78 - 103+26 RT, GUARDRAIL, TL-3 (WOOD POSTS) (ITEM 620.13)
STA 103+26 RT, TANGENT END, TL-3 (ITEM 627.83)

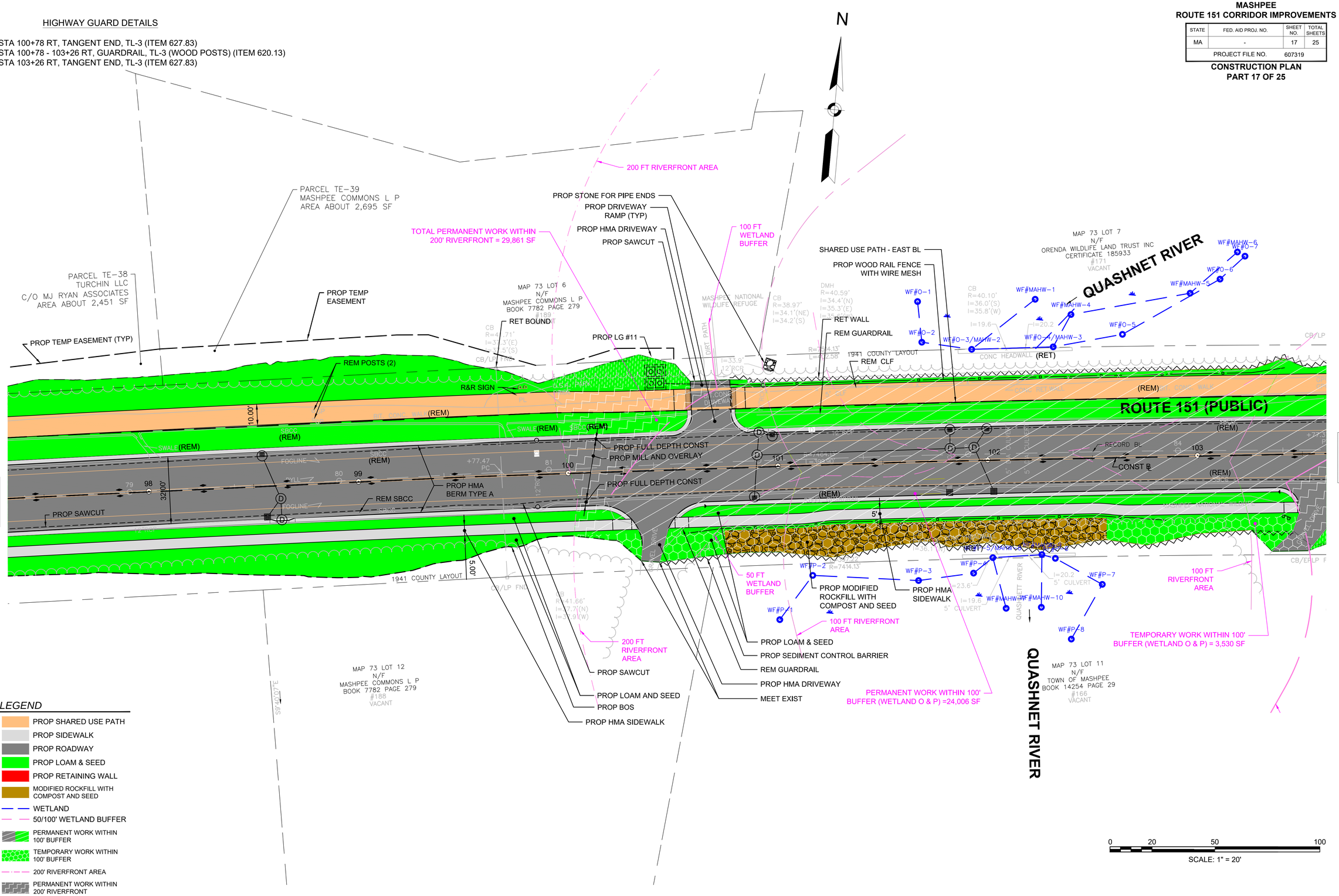

LEGEND

- PROP SHARED USE PATH
- PROP SIDEWALK
- PROP ROADWAY
- PROP LOAM & SEED
- PROP RETAINING WALL
- MODIFIED ROCKFILL WITH COMPOST AND SEED
- WETLAND
- 50/100' WETLAND BUFFER
- PERMANENT WORK WITHIN 100' BUFFER
- TEMPORARY WORK WITHIN 100' BUFFER
- 200' RIVERFRONT AREA
- PERMANENT WORK WITHIN 200' RIVERFRONT

607319_HD(BORDER_ENF-NOI).DWG Plotted on 18-Nov-2014 3:03 PM

MASHPEE
ROUTE 151 CORRIDOR IMPROVEMENTS

STATE	FED. AID PROJ. NO.	SHEET NO.	TOTAL SHEETS
MA	-	18	25
PROJECT FILE NO.	607319		

CONSTRUCTION PLAN
PART 18 OF 25

HIGHWAY GUARD DETAILS

STA 100+78 - 103+26 RT, GUARDRAIL, TL-3 (WOOD POSTS) (ITEM 620.13)
STA 103+26 RT, TANGENT END, TL-3 (ITEM 627.83)

STA 104+04 RT, TANGENT END, TL-3 (ITEM 627.83)
STA 104+04 - 106+03 RT, GUARDRAIL, TL-3 (WOOD POSTS) (ITEM 620.13)
STA 106+03 RT, TANGENT END, TL-3 (ITEM 627.83)

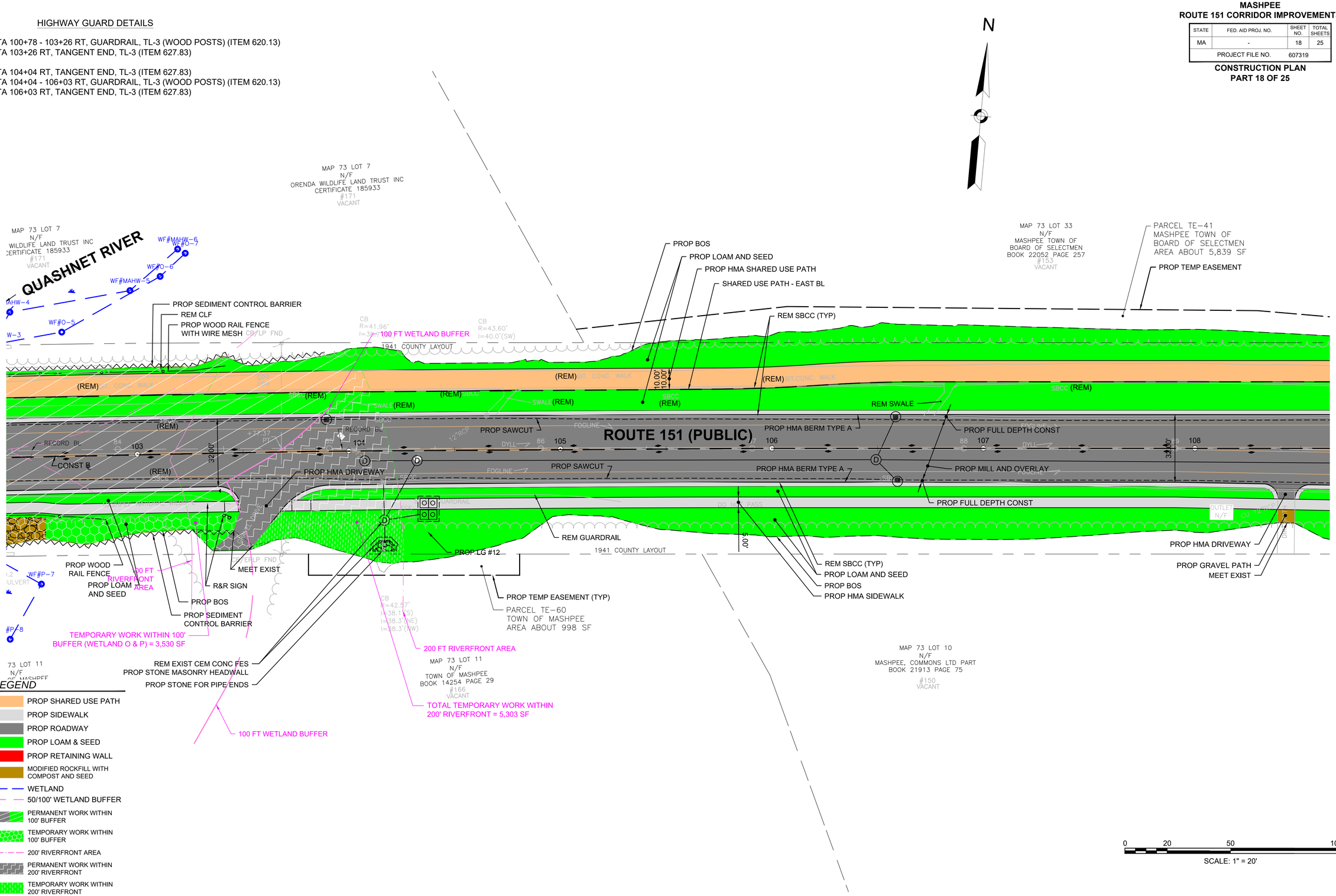

607319_HD(BORDER_ENF-NOI).DWG Plotted on 18-Nov-2014 3:03 PM

MASHPEE
ROUTE 151 CORRIDOR IMPROVEMENTS

STATE	FED. AID PROJ. NO.	SHEET NO.	TOTAL SHEETS
MA	-	19	25
PROJECT FILE NO.	607319		

CONSTRUCTION PLAN
PART 19 OF 25

N

HIGHWAY GUARD DETAILS

NONE

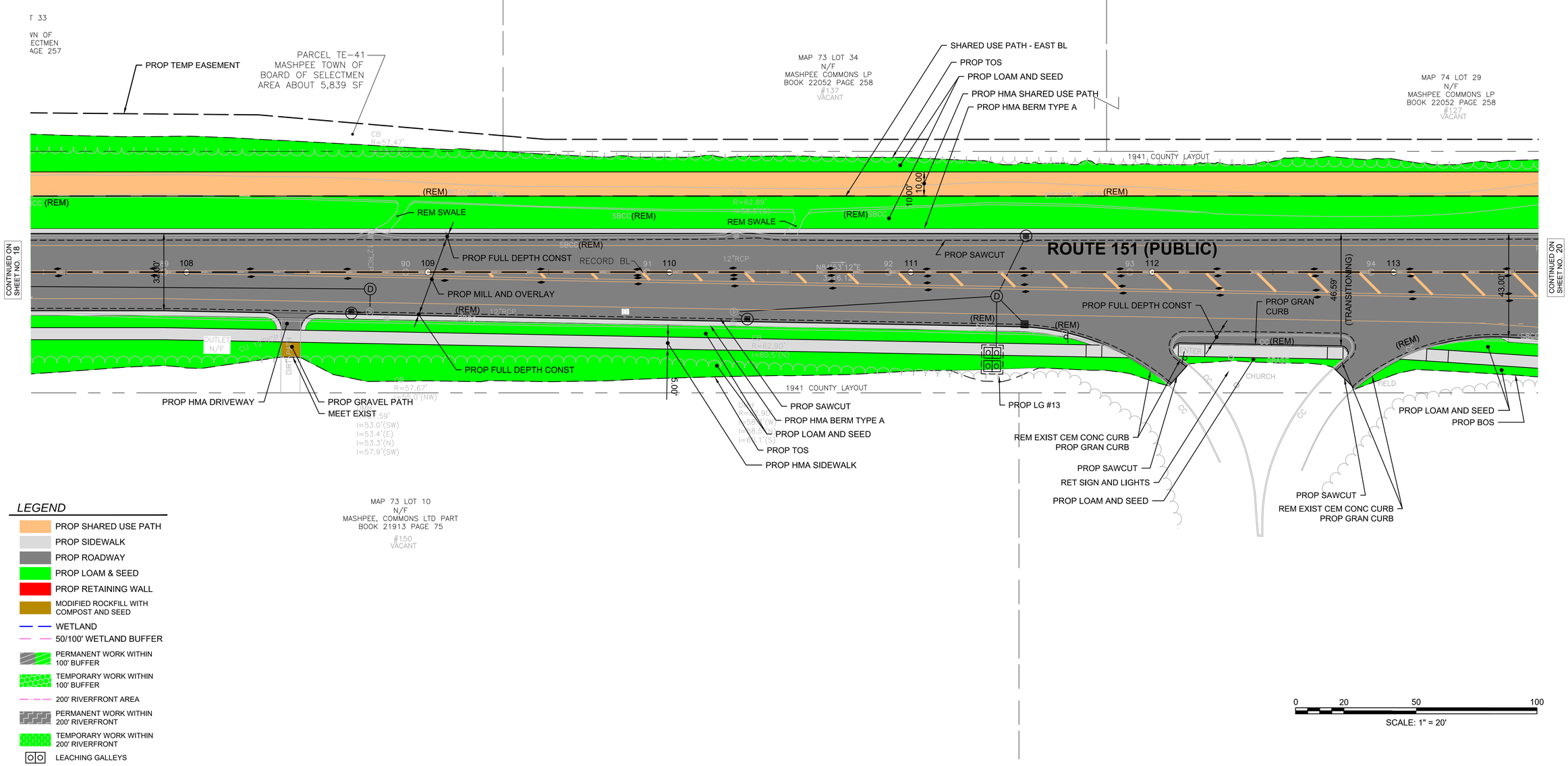

LEGEND

- PROP SHARED USE PATH
- PROP SIDEWALK
- PROP ROADWAY
- PROP LOAM & SEED
- PROP RETAINING WALL
- MODIFIED ROCKFILL WITH COMPOST AND SEED
- WETLAND
- 50/100' WETLAND BUFFER
- PERMANENT WORK WITHIN 100' BUFFER
- TEMPORARY WORK WITHIN 100' BUFFER
- 200' RIVERFRONT AREA
- PERMANENT WORK WITHIN 200' RIVERFRONT
- TEMPORARY WORK WITHIN 200' RIVERFRONT
- LEACHING GALLEYS

0 20 50 100

SCALE: 1" = 20'

607319_HD(BORDER_ENF-NOI).DWG Plotted on 18-Nov-2014 3:03 PM

HIGHWAY GUARD DETAILS

NONE

MASHPEE
ROUTE 151 CORRIDOR IMPROVEMENTS

STATE	FED. AID PROJ. NO.	SHEET NO.	TOTAL SHEETS
MA	-	20	25
PROJECT FILE NO.	607319		

CONSTRUCTION PLAN
PART 20 OF 25

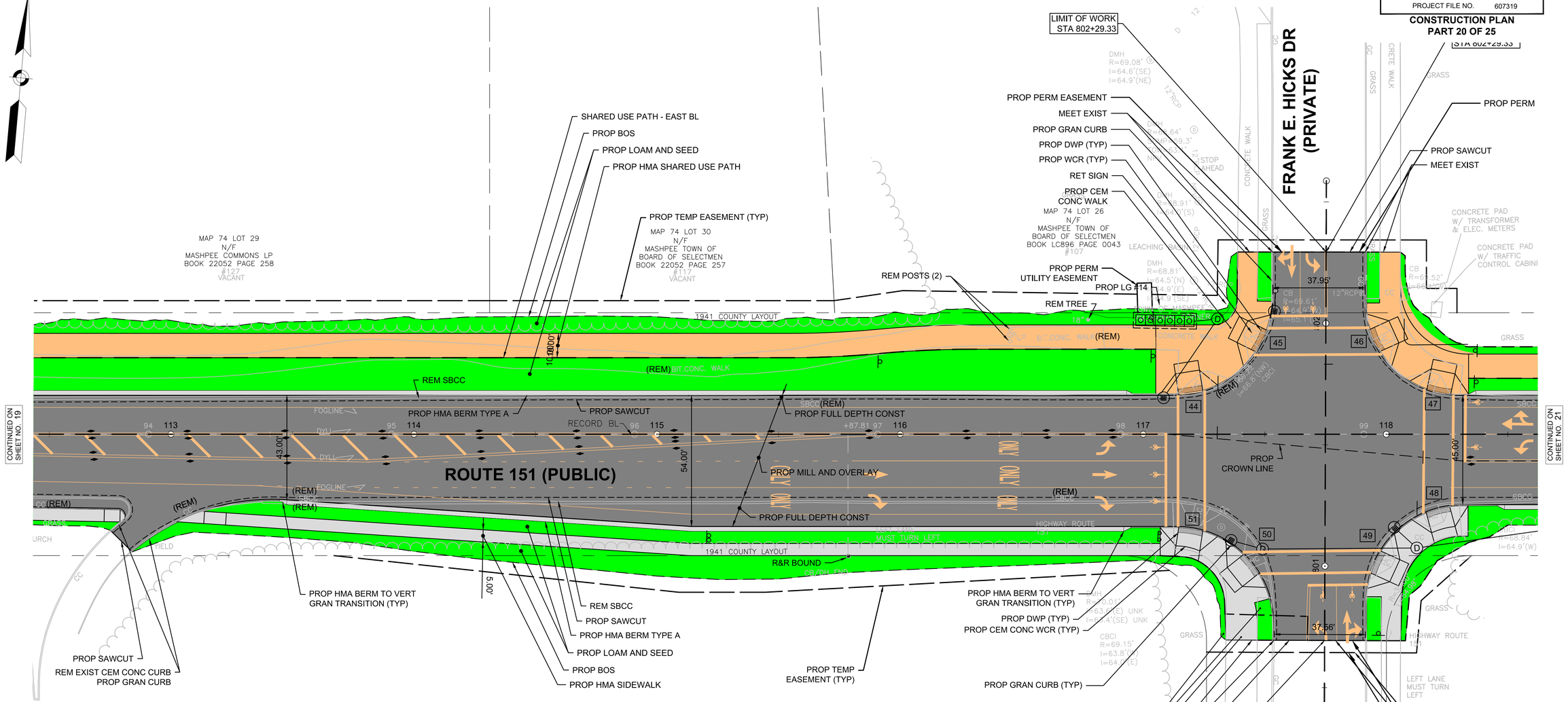

LEGEND

- PROP SHARED USE PATH
- PROP SIDEWALK
- PROP ROADWAY
- PROP LOAM & SEED
- PROP RETAINING WALL
- MODIFIED ROCKFILL WITH COMPOST AND SEED
- WETLAND
- 50/100' WETLAND BUFFER
- PERMANENT WORK WITHIN 100' BUFFER
- TEMPORARY WORK WITHIN 100' BUFFER
- 200' RIVERFRONT AREA
- PERMANENT WORK WITHIN 200' RIVERFRONT
- TEMPORARY WORK WITHIN 200' RIVERFRONT
- LEACHING GALLEYS

607319_HD(BORDER_ENF-NOI).DWG Plotted on 18-Nov-2014 3:03 PM

MASHPEE
ROUTE 151 CORRIDOR IMPROVEMENTS

STATE	FED. AID PROJ. NO.	SHEET NO.	TOTAL SHEETS
MA	-	21	25
PROJECT FILE NO.	607319		

CONSTRUCTION PLAN
PART 21 OF 25

HIGHWAY GUARD DETAILS

STA 120+18 RT, TANGENT END, TL-3 (ITEM 627.83)
STA 120+18 - 122+95 RT, GUARDRAIL, TL-3 (WOOD POSTS) (ITEM 620.13)
STA 122+95 RT, TANGENT END, TL-3 (ITEM 627.83)

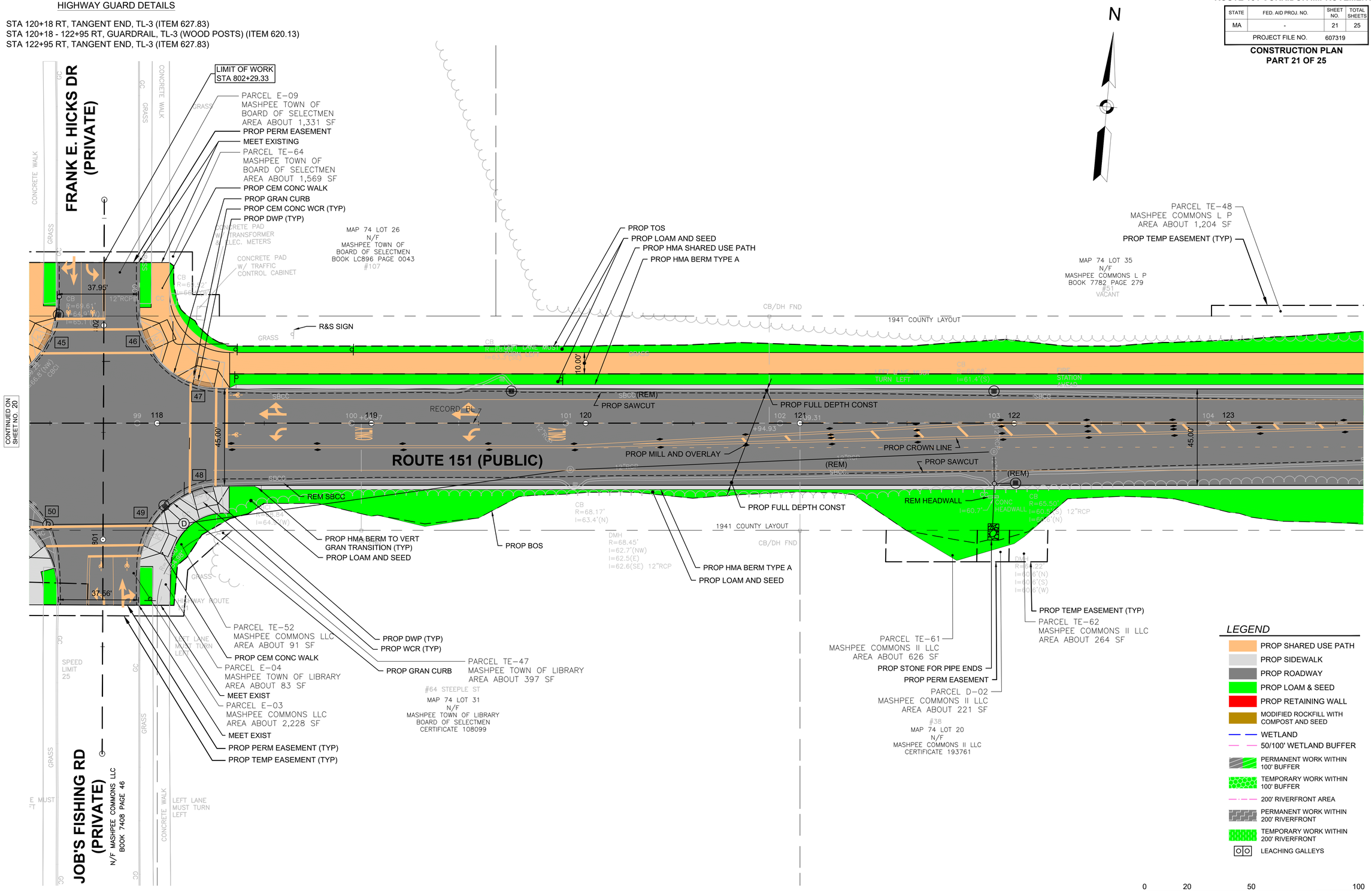

607319_HD(BORDER_ENF-NOI).DWG Plotted on 18-Nov-2014 3:03 PM

MASHPEE
ROUTE 151 CORRIDOR IMPROVEMENTS

STATE	FED. AID PROJ. NO.	SHEET NO.	TOTAL SHEETS
MA	-	22	25
PROJECT FILE NO.	607319		

CONSTRUCTION PLAN
PART 22 OF 25

607319_HD(BORDER_ENF-NOI).DWG Plotted on 18-Nov-2014 3:03 PM

HIGHWAY GUARD DETAILS

STA 120+18 - 122+95 RT, GUARDRAIL, TL-3 (WOOD POSTS) (ITEM 620.13)
STA 122+95 RT, TANGENT END, TL-3 (ITEM 627.83)

STA 125+64 RT, TANGENT END, TL-3 (ITEM 627.83)
STA 125+64 - 129+39 RT, GUARDRAIL, TL-3 (WOOD POSTS) (ITEM 620.13)

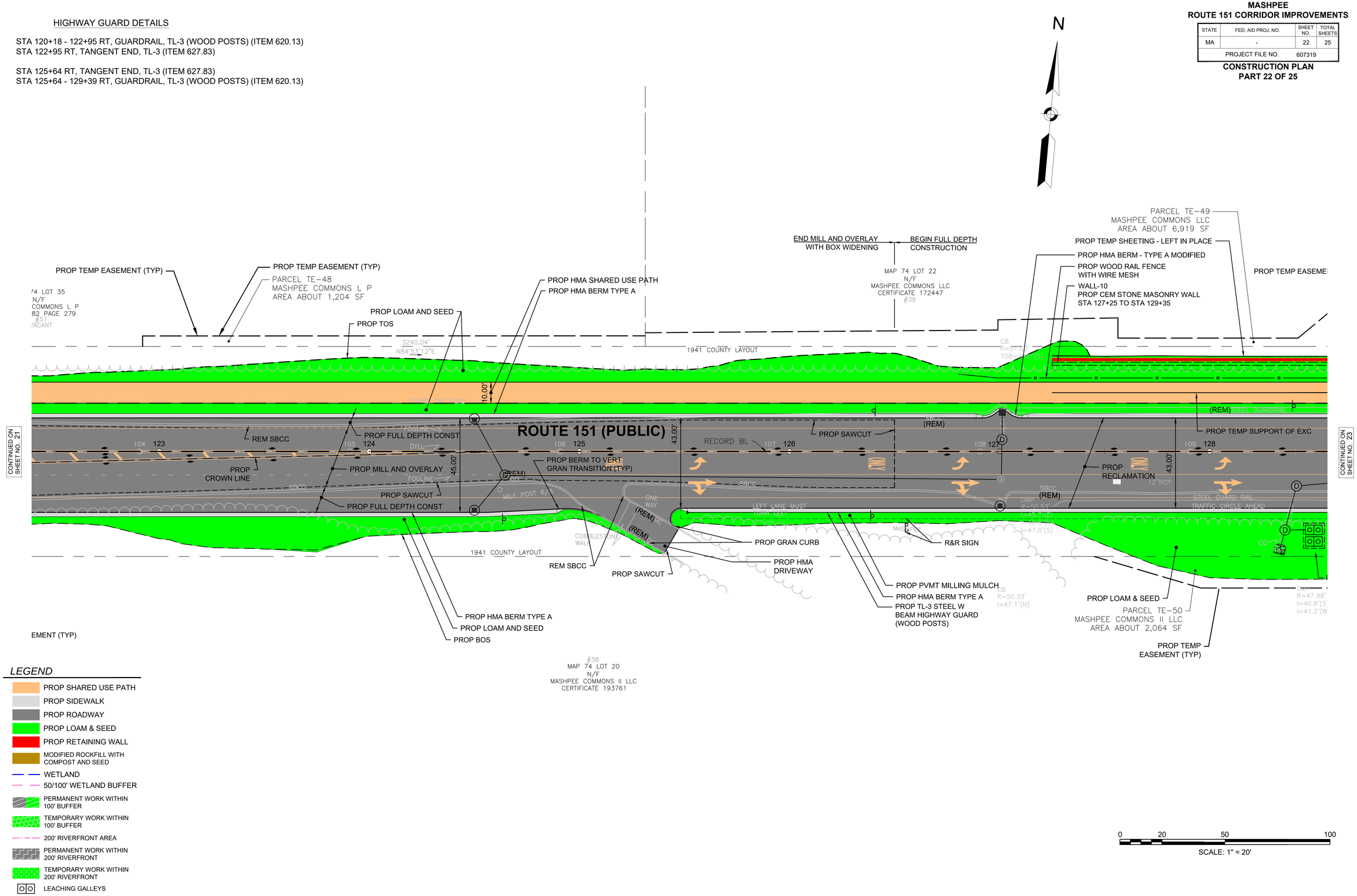

LEGEND

- PROP SHARED USE PATH
- PROP SIDEWALK
- PROP ROADWAY
- PROP LOAM & SEED
- PROP RETAINING WALL
- MODIFIED ROCKFILL WITH COMPOST AND SEED
- WETLAND
- 50/100' WETLAND BUFFER
- PERMANENT WORK WITHIN 100' BUFFER
- TEMPORARY WORK WITHIN 100' BUFFER
- 200' RIVERFRONT AREA
- PERMANENT WORK WITHIN 200' RIVERFRONT
- TEMPORARY WORK WITHIN 200' RIVERFRONT
- LEACHING GALLEYS

MASHPEE
ROUTE 151 CORRIDOR IMPROVEMENTS

STATE	FED. AID PROJ. NO.	SHEET NO.	TOTAL SHEETS
MA	-	23	25
PROJECT FILE NO.	607319		

CONSTRUCTION PLAN
PART 23 OF 25

HIGHWAY GUARD DETAILS

STA 125+64 - 129+39 RT, GUARDRAIL, TL-3 (WOOD POSTS) (ITEM 620.13)
STA 129+39 RT, TANGENT END, TL-3 (ITEM 627.83)

STA 131+12 RT, TANGENT END, TL-2 (ITEM 627.82)
STA 131+12 - 136+01 RT, GUARDRAIL, TL-2 (WOOD POSTS) (ITEM 620.12)

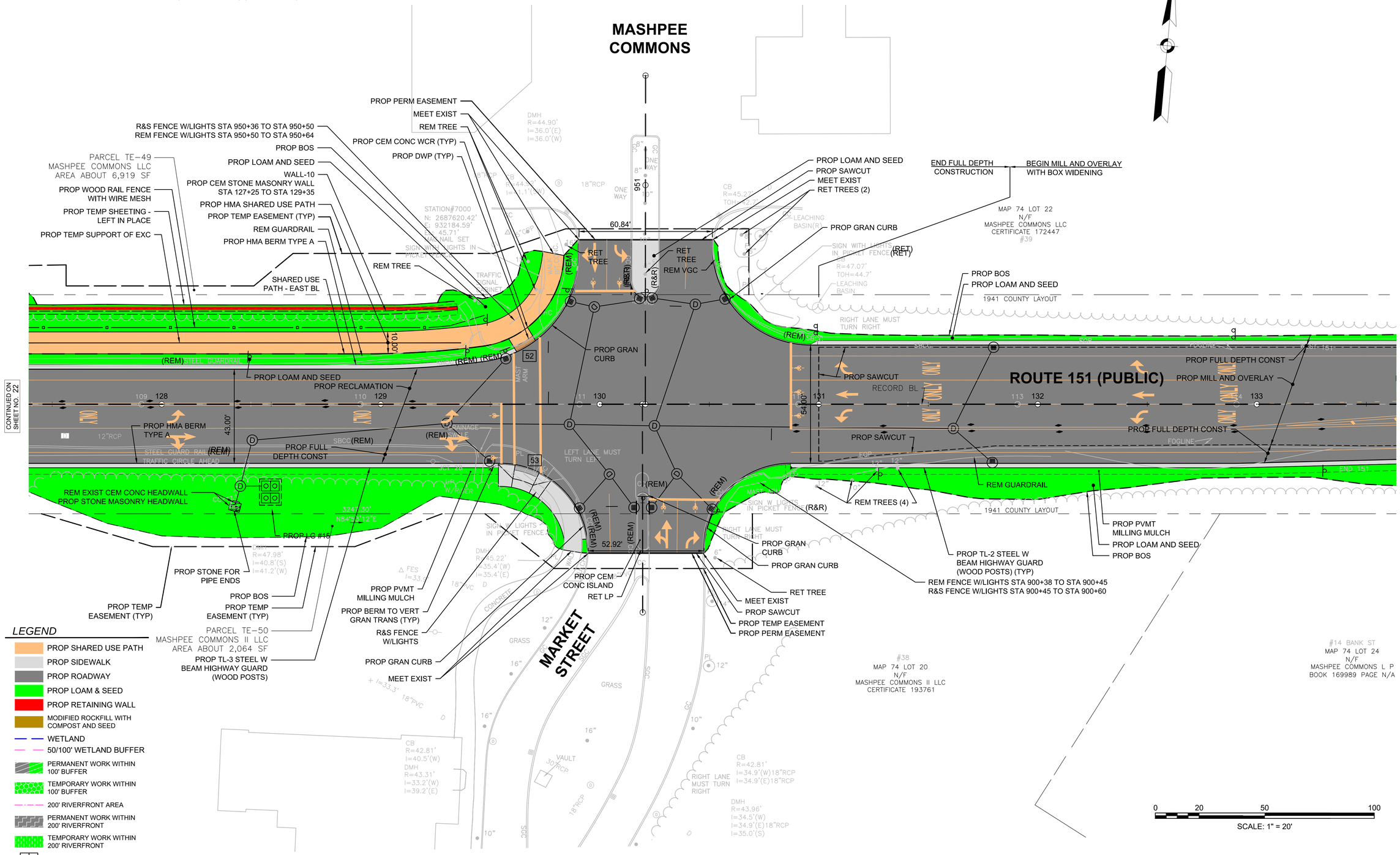

607319_HD(BORDER_ENF-NOI).DWG Plotted on 18-Nov-2014 3:03 PM

MASHPEE
ROUTE 151 CORRIDOR IMPROVEMENTS

STATE	FED. AID PROJ. NO.	SHEET NO.	TOTAL SHEETS
MA	-	24	25
PROJECT FILE NO.	607319		

CONSTRUCTION PLAN
PART 24 OF 25

607319_HD(BORDER_ENF-NOI).DWG Plotted on 18-Nov-2014 3:03 PM

HIGHWAY GUARD DETAILS

STA 131+12 - 136+01 RT, GUARDRAIL, TL-2 (WOOD POSTS) (ITEM 620.12)
STA 136+01 RT, TANGENT END, TL-2 (ITEM 627.82)

STA 134+59 LT, TRAILING ANCHORAGE (ITEM 627.1)
STA 134+59 - 135+75 LT, GUARDRAIL, TL-2 (WOOD POSTS) (ITEM 620.12)
STA 135+75 LT, TANGENT END, TL-2 (ITEM 627.82)

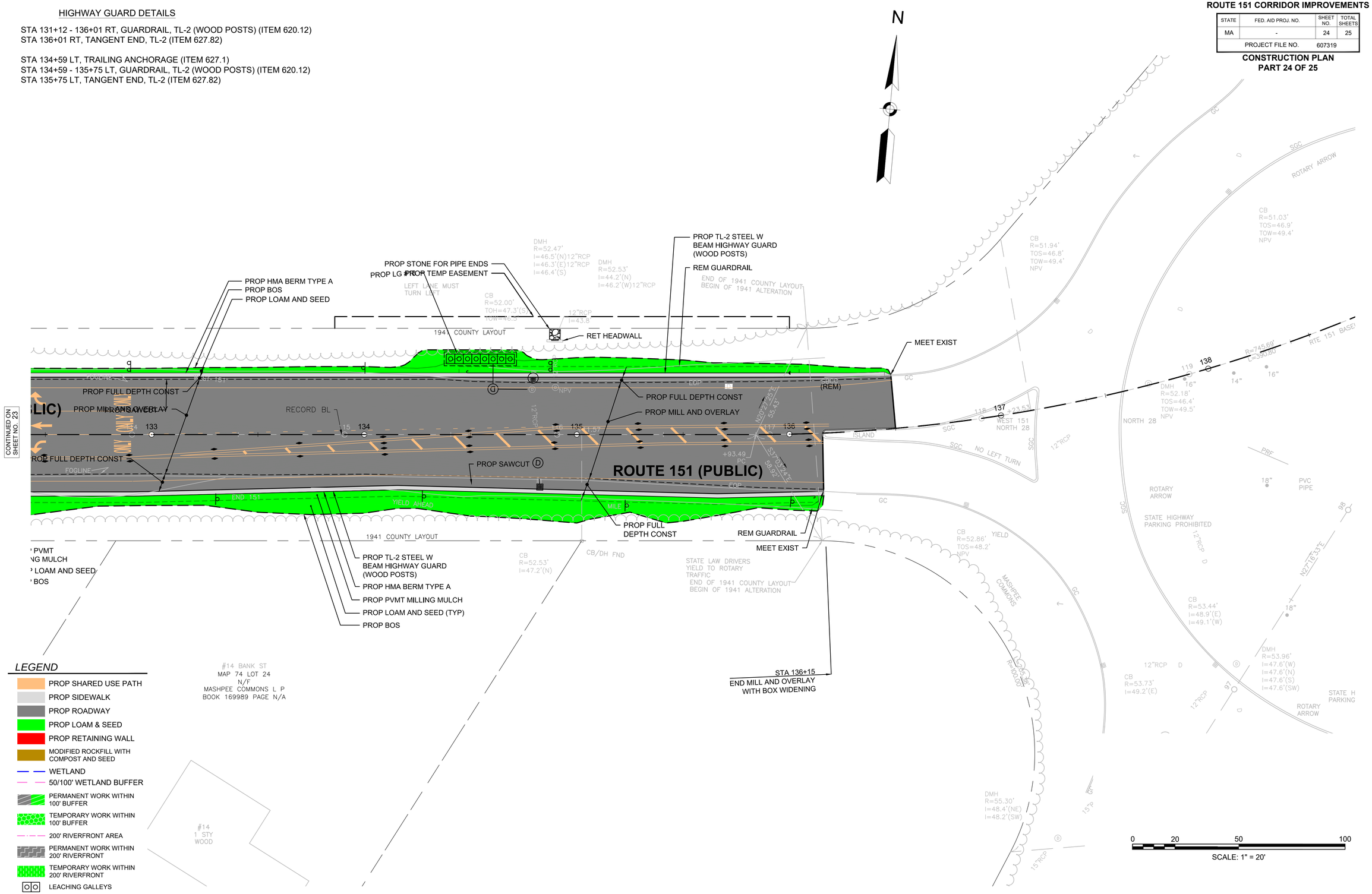

LEGEND

- PROP SHARED USE PATH
- PROP SIDEWALK
- PROP ROADWAY
- PROP LOAM & SEED
- PROP RETAINING WALL
- MODIFIED ROCKFILL WITH COMPOST AND SEED
- WETLAND
- 50/100' WETLAND BUFFER
- PERMANENT WORK WITHIN 100' BUFFER
- TEMPORARY WORK WITHIN 100' BUFFER
- 200' RIVERFRONT AREA
- PERMANENT WORK WITHIN 200' RIVERFRONT
- TEMPORARY WORK WITHIN 200' RIVERFRONT
- LEACHING GALLEYS

HIGHWAY GUARD DETAILS

NONE

MASHPEE
ROUTE 151 CORRIDOR IMPROVEMENTS

STATE	FED. AID PROJ. NO.	SHEET NO.	TOTAL SHEETS
MA	-	25	25
PROJECT FILE NO.	607319		

CONSTRUCTION PLAN
PART 25 OF 25

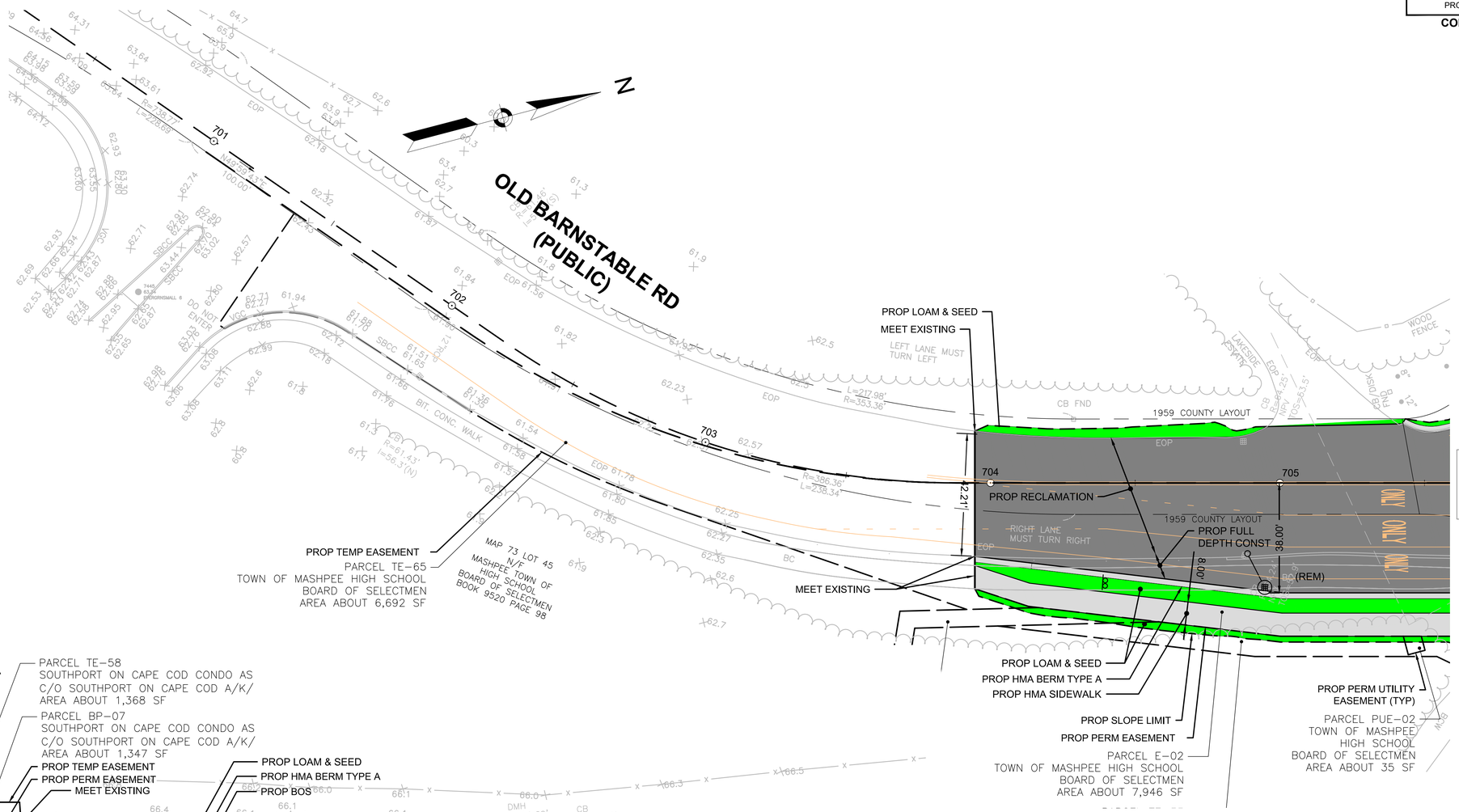

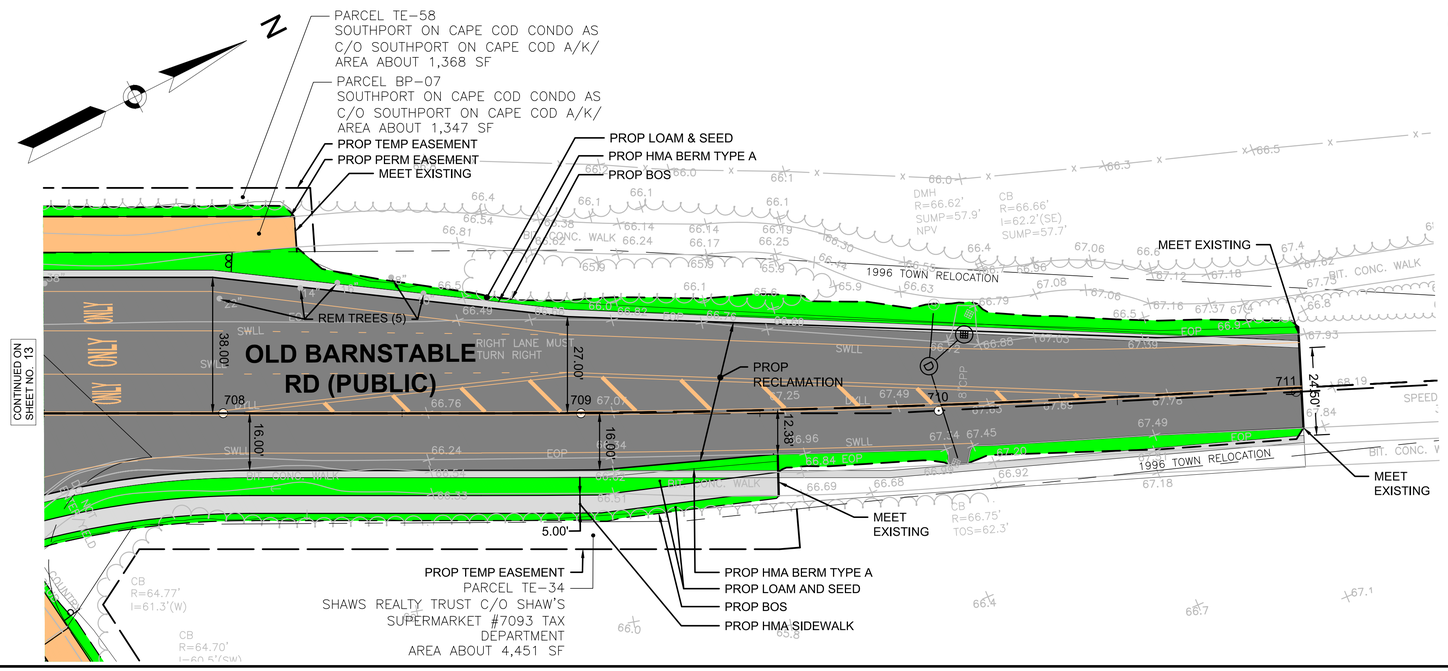

LEGEND

- PROP SHARED USE PATH
- PROP SIDEWALK
- PROP ROADWAY
- PROP LOAM & SEED
- PROP RETAINING WALL
- MODIFIED ROCKFILL WITH COMPOST AND SEED
- WETLAND
- 50/100' WETLAND BUFFER
- PERMANENT WORK WITHIN 100' BUFFER
- TEMPORARY WORK WITHIN 100' BUFFER
- 200' RIVERFRONT AREA
- PERMANENT WORK WITHIN 200' RIVERFRONT
- TEMPORARY WORK WITHIN 200' RIVERFRONT
- LEACHING GALLEYS

0 20 50 100

SCALE: 1" = 20'

607319_HD(BORDER_ENF-NOI).DWG Plotted on 18-Nov-2014 3:03 PM