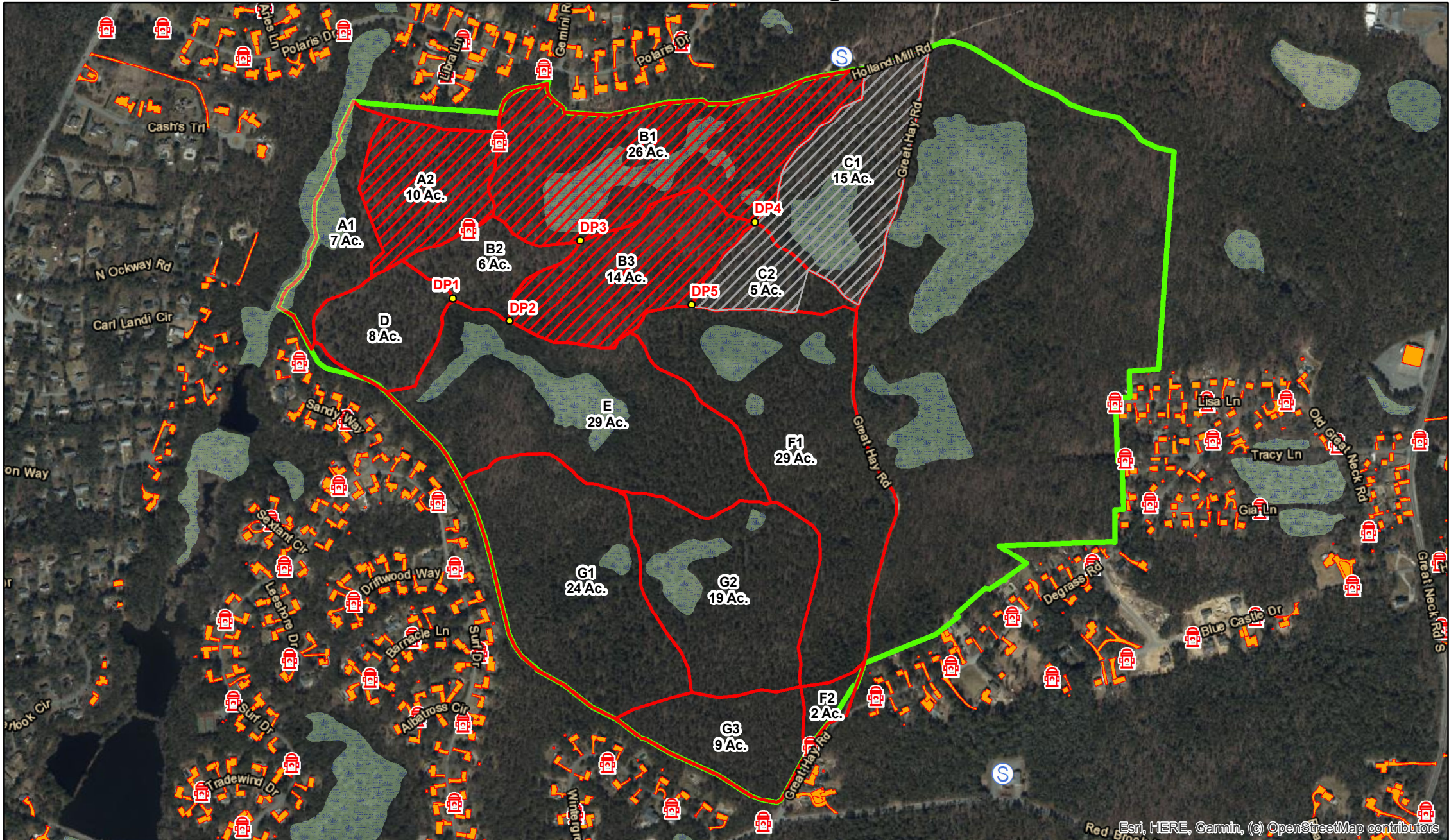











Mashpee Pine Barrens WMA

Prescribed Burn 4/5/2022 - Target Units B2, E, D



Legend

-  Prescribed Burn Black
-  Wildfire 2021
-  Project Boundary
-  Subunit Boundary
-  Road Junction DPs
-  Potential Staging Areas
-  Hydrants
-  Wooded Marsh (Cedar Swamp)
-  Buildings

0 0.125 0.25 0.5 Miles



Sources: MA-DFW, ESRI, MASS-GIS, NE-FFM, National Geographic, Google Imagery
 This map is for planning purposes only, with specific information subject to verification from the ground. It is not to be used for legal purposes.