

Photographic Simulation Package

Proposed Wireless Telecommunications Facility:

MA_5112 Mashpee Fire Station 2
101 Red Brook Road
Mashpee, MA 02649

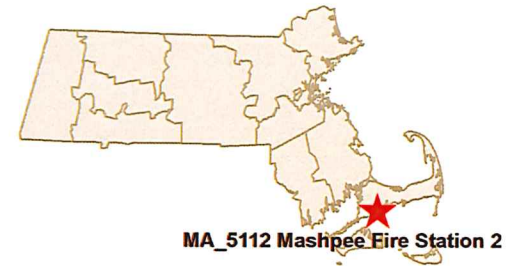
- Balloon Test Conducted 4/14/18
- Yellow Balloon at 125 ft. Red Balloon at 150 ft.
- Revised package to show all sims submitted to date

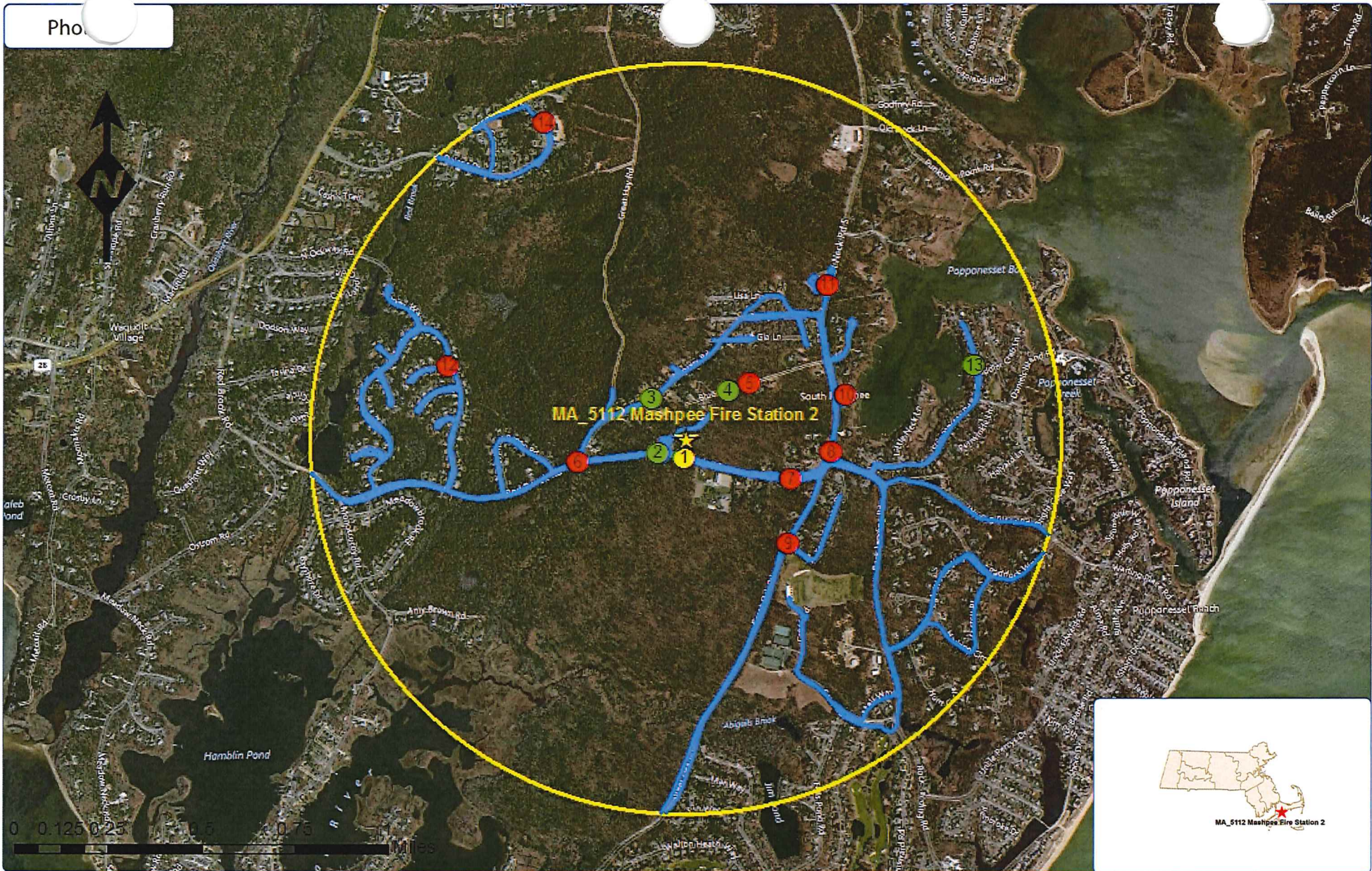
Package prepared by:

Virtual Site Simulations, LLC
28 Caswell Street
Suite 100
Narragansett, Rhode Island 02882

www.VirtualSiteSimulations.com
www.ThinkVSSFirst.com

Photo Simulations are for demonstration purposes only. It should not be used in any other fashion or with any other intent. The accuracy of the resulting data is not guaranteed and is not for redistribution





Wireless Telecommunications Facility:

MA_5112 Mashpee Fire Station 2
 101 Red Brook Road
 Mashpee, MA 02649

Legend:

- ★ Facility Location
- 1 Mile Radius
- Reconnaissance Track Log
- ⊗ Photo location - Balloon visible - Year Round Visibility
- ⊗ Photo location - Balloon visible - Obscured Visibility
- ⊗ Photo location - Balloon NOT visible

Photo Simulations are for demonstration purposes only. It should not be used in any other fashion or with any other intent. The accuracy of the resulting data is not guaranteed and is not for redistribution



Exit



Photo #	Location	Gps Coordinates	Distance to site	Orientation	Bearing to site	Visibility
1	126-216 Red Brook Rd	41.5834 -70.48426	270.46 Feet	South	4	Obscured

Site: MA-5112 Mashpee Fire Station 2

Photo Simulations are for demonstration purposes only. It should not be used in any other fashion or with any other intent. The accuracy of the resulting data is not guaranteed and is not for redistribution



Simulation



150 ft monopole

Submitted 4/17/18

Photo #	Location	Gps Coordinates	Distance to site	Orientation	Bearing to site	Visibility
1	126-216 Red Brook Rd	41.5834 -70.48426	270.46 Feet	South	4	Obscured

Site: MA-5112 Mashpee Fire Station 2

Photo Simulations are for demonstration purposes only. It should not be used in any other fashion or with any other intent. The accuracy of the resulting data is not guaranteed and is not for redistribution





Simulation

125 ft monopole Submitted 8/30/18

Photo #	Location	Gps Coordinates	Distance to site	Orientation	Bearing to site	Visibility
1	126-216 Red Brook Rd	41.5834 -70.48426	270.46 Feet	South	4	Obscured

Site: MA-5112 Mashpee Fire Station 2

Photo Simulations are for demonstration purposes only. It should not be used in any other fashion or with any other intent. The accuracy of the resulting data is not guaranteed and is not for redistribution



Exit



Photo #	Location	Gps Coordinates	Distance to site	Orientation	Bearing to site	Visibility
2	218-228 Red Brook Rd	41.58363 -70.48558	422.63 Feet	South-West	64	Year Round

Site: MA-5112 Mashpee Fire Station 2

Photo Simulations are for demonstration purposes only. It should not be used in any other fashion or with any other intent. The accuracy of the resulting data is not guaranteed and is not for redistribution



Simulation



150 ft monopole with 2 carriers Submitted 4/17/18

Photo #	Location	Gps Coordinates		Distance to site	Orientation	Bearing to site	Visibility
2	218-228 Red Brook Rd	41.58363	-70.48558	422.63 Feet	South-West	64	Year Round

Site: MA-5112 Mashpee Fire Station 2

Photo Simulations are for demonstration purposes only. It should not be used in any other fashion or with any other intent. The accuracy of the resulting data is not guaranteed and is not for redistribution



Simulation



150 ft monopole with 4 carriers Submitted 4/17/18

Photo #	Location	Gps Coordinates	Distance to site	Orientation	Bearing to site	Visibility
2	218-228 Red Brook Rd	41.58363 -70.48558	422.63 Feet	South-West	64	Year Round

Site: MA-5112 Mashpee Fire Station 2

Photo Simulations are for demonstration purposes only. It should not be used in any other fashion or with any other intent. The accuracy of the resulting data is not guaranteed and is not for redistribution



Simulation



125ft monopole

Submitted 8/30/18

Photo #	Location	Gps Coordinates	Distance to site	Orientation	Bearing to site	Visibility
2	218-228 Red Brook Rd	41.58363 -70.48558	422.63 Feet	South-West	64	Year Round

Site: MA-5112 Mashpee Fire Station 2

Photo Simulations are for demonstration purposes only. It should not be used in any other fashion or with any other intent. The accuracy of the resulting data is not guaranteed and is not for redistribution





158 ft monopine Submitted 9/20/18

Photo #	Location	Gps Coordinates	Distance to site	Orientation	Bearing to site	Visibility
1	101 Red Brook Rd	41.58363 -70.48558	422.63 Feet	South-West	64	Year Round

Site: MA-5112 Mashpee Fire Station 2

Photo Simulations are for demonstration purposes only. It should not be used in any other fashion or with any other intent. The accuracy of the resulting data is not guaranteed and is not for redistribution



Exit



Photo #	Location	Gps Coordinates	Distance to site	Orientation	Bearing to site	Visibility
3	95-103 Degrass Rd	41.58574 -70.48585	0.14 Miles	North-West	142	Year Round

Site: MA-5112 Mashpee Fire Station 2

Photo Simulations are for demonstration purposes only. It should not be used in any other fashion or with any other intent. The accuracy of the resulting data is not guaranteed and is not for redistribution





150 ft monopole with 2 carriers Submitted 4/17/18

Photo #	Location	Gps Coordinates	Distance to site	Orientation	Bearing to site	Visibility
3	95-103 Degross Rd	41.58574 -70.48585	0.14 Miles	North-West	142	Year Round

Site: MA-5112 Mashpee Fire Station 2

Photo Simulations are for demonstration purposes only. It should not be used in any other fashion or with any other intent. The accuracy of the resulting data is not guaranteed and is not for redistribution





150 ft monopole with 4 carriers Submitted 4/17/18

Photo #	Location	Gps Coordinates		Distance to site	Orientation	Bearing to site	Visibility
3	95-103 Degress Rd	41.58574	-70.48585	0.14 Miles	North-West	142	Year Round

Site: MA-5112 Mashpee Fire Station 2

Photo Simulations are for demonstration purposes only. It should not be used in any other fashion or with any other intent. The accuracy of the resulting data is not guaranteed and is not for redistribution





125 ft monopole

Submitted 8/30/18

Photo #	Location	Gps Coordinates		Distance to site	Orientation	Bearing to site	Visibility
3	95-103 Degrass Rd	41.58574	-70.48585	0.14 Miles	North-West	142	Year Round

Site: MA-5112 Mashpee Fire Station 2

Photo Simulations are for demonstration purposes only. It should not be used in any other fashion or with any other intent. The accuracy of the resulting data is not guaranteed and is not for redistribution





150 ft monopole

Submitted 9/13/18

Photo #	Location	Gps Coordinates	Distance to site	Orientation	Bearing to site	Visibility
1	104 Degrass Rd	41.58574 -70.48585	0.14 Miles	North-West	142	Year Round

Site: MA-5112 Mashpee Fire Station 2

Photo Simulations are for demonstration purposes only. It should not be used in any other fashion or with any other intent. The accuracy of the resulting data is not guaranteed and is not for redistribution





150 ft monopole

Submitted 9/13/18

Photo #	Location	Gps Coordinates	Distance to site	Orientation	Bearing to site	Visibility
1	104 Degrass Rd	41.58574 -70.48585	0.14 Miles	North-West	142	Year Round

Site: MA-5112 Mashpee Fire Station 2

Photo Simulations are for demonstration purposes only. It should not be used in any other fashion or with any other intent. The accuracy of the resulting data is not guaranteed and is not for redistribution





158 ft monopine

Submitted 9/13/18

Photo #	Location	Gps Coordinates	Distance to site	Orientation	Bearing to site	Visibility
1	104 Degrass Rd	41.58574 -70.48585	0.14 Miles	North-West	142	Year Round

Site: MA-5112 Mashpee Fire Station 2

Photo Simulations are for demonstration purposes only. It should not be used in any other fashion or with any other intent. The accuracy of the resulting data is not guaranteed and is not for redistribution





158 ft monopine with branches extended down Submitted 9/20/18

Photo #	Location	Gps Coordinates	Distance to site	Orientation	Bearing to site	Visibility
1	104 Degrass Rd	41.58574 -70.48585	0.14 Miles	North-West	142	Year Round

Site: MA-5112 Mashpee Fire Station 2

Photo Simulations are for demonstration purposes only. It should not be used in any other fashion or with any other intent. The accuracy of the resulting data is not guaranteed and is not for redistribution



Ex



Photo #	Location	Gps Coordinates	Distance to site	Orientation	Bearing to site	Visibility
4	56 Blue Castle Dr	41.58596 -70.48193	0.17 Miles	North-East	223	Year Round

Site: MA-5112 Mashpee Fire Station 2

Photo Simulations are for demonstration purposes only. It should not be used in any other fashion or with any other intent. The accuracy of the resulting data is not guaranteed and is not for redistribution



Simulation



150 ft monopole with 2 carriers Submitted 4/17/18

Photo #	Location	Gps Coordinates	Distance to site	Orientation	Bearing to site	Visibility
4	56 Blue Castle Dr	41.58596 -70.48193	0.17 Miles	North-East	223	Year Round

Site: MA-5112 Mashpee Fire Station 2

Photo Simulations are for demonstration purposes only. It should not be used in any other fashion or with any other intent. The accuracy of the resulting data is not guaranteed and is not for redistribution



Simulation



150 ft monopole with 4 carriers Submitted 4/17/18

Photo #	Location	Gps Coordinates	Distance to site	Orientation	Bearing to site	Visibility
4	56 Blue Castle Dr	41.58596 -70.48193	0.17 Miles	North-East	223	Year Round

Site: MA-5112 Mashpee Fire Station 2

Photo Simulations are for demonstration purposes only. It should not be used in any other fashion or with any other intent. The accuracy of the resulting data is not guaranteed and is not for redistribution



Simulation



125 ft monopole


Submitted 8/30/18

Photo #	Location	Gps Coordinates	Distance to site	Orientation	Bearing to site	Visibility
4	56 Blue Castle Dr	41.58596 -70.48193	0.17 Miles	North-East	223	Year Round

Site: MA-5112 Mashpee Fire Station 2

Photo Simulations are for demonstration purposes only. It should not be used in any other fashion or with any other intent. The accuracy of the resulting data is not guaranteed and is not for redistribution





150 ft monopole

Submitted 9/13/18

Photo #	Location	Gps Coordinates	Distance to site	Orientation	Bearing to site	Visibility
2	56 Blue Castle Dr	41.58596 -70.48193	0.17 Miles	North-East	223	Year Round


Site: MA-5112 Mashpee Fire Station 2

Photo Simulations are for demonstration purposes only. It should not be used in any other fashion or with any other intent. The accuracy of the resulting data is not guaranteed and is not for redistribution



Simulation

Light Blue 9461C



150 ft monopole

Submitted 9/13/18

Photo #	Location	Gps Coordinates	Distance to site	Orientation	Bearing to site	Visibility
2	56 Blue Castle Dr	41.58596 -70.48193	0.17 Miles	North-East	223	Year Round

Site: MA-5112 Mashpee Fire Station 2

Photo Simulations are for demonstration purposes only. It should not be used in any other fashion or with any other intent. The accuracy of the resulting data is not guaranteed and is not for redistribution



Simulation

Monopine



158 ft monopine

Submitted 9/13/18

Photo #	Location	Gps Coordinates	Distance to site	Orientation	Bearing to site	Visibility
2	56 Blue Castle Dr	41.58596 -70.48193	0.17 Miles	North-East	223	Year Round

Site: MA-5112 Mashpee Fire Station 2

Photo Simulations are for demonstration purposes only. It should not be used in any other fashion or with any other intent. The accuracy of the resulting data is not guaranteed and is not for redistribution



Simulation




Photo #	Location	Gps Coordinates	Distance to site	Orientation	Bearing to site	Visibility
2	56 Blue Castle Dr	41.58596 -70.48193	0.17 Miles	North-East	223	Year Round

Site: MA-5112 Mashpee Fire Station 2

Photo Simulations are for demonstration purposes only. It should not be used in any other fashion or with any other intent. The accuracy of the resulting data is not guaranteed and is not for redistribution



Exit

Balloon not visible from this location



Photo #	Location	Gps Coordinates	Distance to site	Orientation	Bearing to site	Visibility
5	48-56 Blue Castle Dr	41.58621 -70.48083	0.23 Miles	North-East	230	Not Visible

Site: MA-5112 Mashpee Fire Station 2

Photo Simulations are for demonstration purposes only. It should not be used in any other fashion or with any other intent. The accuracy of the resulting data is not guaranteed and is not for redistribution



Exit

Balloon not visible from this location



Photo #	Location	Gps Coordinates	Distance to site	Orientation	Bearing to site	Visibility
6	1182 Great Hay Rd	41.58335 -70.48971	0.29 Miles	West	79	Not Visible

Site: MA-5112 Mashpee Fire Station 2

Photo Simulations are for demonstration purposes only. It should not be used in any other fashion or with any other intent. The accuracy of the resulting data is not guaranteed and is not for redistribution



Exit

Balloon not visible from this location




Photo #	Location	Gps Coordinates	Distance to site	Orientation	Bearing to site	Visibility
7	66 Red Brook Rd	41.58247 -70.47883	0.3 Miles	South-East	293	Not Visible

Site: MA-5112 Mashpee Fire Station 2

Photo Simulations are for demonstration purposes only. It should not be used in any other fashion or with any other intent. The accuracy of the resulting data is not guaranteed and is not for redistribution



Exit

Balloon not visible from this location



Photo #	Location	Gps Coordinates	Distance to site	Orientation	Bearing to site	Visibility
8	701 Great Neck Rd S	41.58349 -70.4767	0.39 Miles	East	277	Not Visible

Site: MA-5112 Mashpee Fire Station 2

Photo Simulations are for demonstration purposes only. It should not be used in any other fashion or with any other intent. The accuracy of the resulting data is not guaranteed and is not for redistribution



Exit

Balloon not visible from this location



Photo #	Location	Gps Coordinates	Distance to site	Orientation	Bearing to site	Visibility
9	50 Sippo Rd	41.57998 -70.47902	0.39 Miles	South-East	317	Not Visible

Site: MA-5112 Mashpee Fire Station 2

Photo Simulations are for demonstration purposes only. It should not be used in any other fashion or with any other intent. The accuracy of the resulting data is not guaranteed and is not for redistribution



Exit

Balloon not visible from this location



Photo #	Location	Gps Coordinates	Distance to site	Orientation	Bearing to site	Visibility
10	664 Great Neck Rd S	41.58568 -70.47593	0.44 Miles	East	256	Not Visible

Site: MA-5112 Mashpee Fire Station 2

Photo Simulations are for demonstration purposes only. It should not be used in any other fashion or with any other intent. The accuracy of the resulting data is not guaranteed and is not for redistribution



Exit

Balloon not visible from this location



Photo #	Location	Gps Coordinates		Distance to site	Orientation	Bearing to site	Visibility
11	577 Great Neck Rd S	41.58995	-70.47671	0.56 Miles	North-East	224	Not Visible

Site: MA-5112 Mashpee Fire Station 2

Photo Simulations are for demonstration purposes only. It should not be used in any other fashion or with any other intent. The accuracy of the resulting data is not guaranteed and is not for redistribution



Exit

Balloon not visible from this location



Photo #	Location	Gps Coordinates	Distance to site	Orientation	Bearing to site	Visibility
12	5 Driftwood Way	41.58719 -70.49627	0.66 Miles	West	109	Not Visible

Site: MA-5112 Mashpee Fire Station 2

Photo Simulations are for demonstration purposes only. It should not be used in any other fashion or with any other intent. The accuracy of the resulting data is not guaranteed and is not for redistribution



Exit



Photo #	Location	Gps Coordinates	Distance to site	Orientation	Bearing to site	Visibility
13	112 Summersea Rd	41.58669 -70.46926	0.79 Miles	East	257	Year Round

Site: MA-5112 Mashpee Fire Station 2

Photo Simulations are for demonstration purposes only. It should not be used in any other fashion or with any other intent. The accuracy of the resulting data is not guaranteed and is not for redistribution



Simulation



150 ft monopole with 2 carriers Submitted 4/17/18

Photo #	Location	Gps Coordinates	Distance to site	Orientation	Bearing to site	Visibility
13	112 Summersea Rd	41.58669 -70.46926	0.79 Miles	East	257	Year Round

Site: MA-5112 Mashpee Fire Station 2

Photo Simulations are for demonstration purposes only. It should not be used in any other fashion or with any other intent. The accuracy of the resulting data is not guaranteed and is not for redistribution



Simulation



150 ft monopole with 4 carriers Submitted 4/17/18

Photo #	Location	Gps Coordinates	Distance to site	Orientation	Bearing to site	Visibility
13	112 Summersea Rd	41.58669 -70.46926	0.79 Miles	East	257	Year Round

Site: MA-5112 Mashpee Fire Station 2

Photo Simulations are for demonstration purposes only. It should not be used in any other fashion or with any other intent. The accuracy of the resulting data is not guaranteed and is not for redistribution





125 ft monopole Submitted 8/30/18

Photo #	Location	Gps Coordinates	Distance to site	Orientation	Bearing to site	Visibility
13	112 Summersea Rd	41.58669 -70.46926	0.79 Miles	East	257	Year Round

Site: MA-5112 Mashpee Fire Station 2

Photo Simulations are for demonstration purposes only. It should not be used in any other fashion or with any other intent. The accuracy of the resulting data is not guaranteed and is not for redistribution



Exit

Balloon not visible from this location




Photo #	Location	Gps Coordinates	Distance to site	Orientation	Bearing to site	Visibility
14	118-124 Polaris Dr	41.59647 -70.49102	0.92 Miles	North	158	Not Visible

Site: MA-5112 Mashpee Fire Station 2

Photo Simulations are for demonstration purposes only. It should not be used in any other fashion or with any other intent. The accuracy of the resulting data is not guaranteed and is not for redistribution

